

7

Project Proposals

The project proposals outlined within this section of the document have been identified as being of primary importance to the Whitefield community who engaged with consultation events – both in person and online. They are the 'how' to support the 'what' outlined in the vision.

Bury Council is facing financial challenges and will need to rely on grants from the national government to fund many of the proposals in this plan. One difficulty with this is that the government usually only provides funding to create new projects, not to maintain them afterwards. So, any maintenance of improved public spaces like parks would have to come from Bury Council's already limited maintenance budgets.

As a result, Bury Council will only be able to proceed with some of the plan's projects once they can find additional ongoing funding sources.

Capital receipts may be used to help finance some of the Plan's proposals.

In summary, Bury Council's limited finances mean creativity is needed with funding sources and maintenance arrangements in order to deliver the full scope of this plan for Whitefield. This will require collaboration with other organisations and careful prioritisation of the different project proposals.

Priority projects are highlighted in the tables throughout the following chapter.



**Make it easier
to walk, wheel,
cycle and use
public transport
in Whitefield.**




Make it easier to walk, wheel, cycle and use public transport in Whitefield.


Key Design Principles

The movement strategy focuses on achieving three key goals: to improve active travel linkages leading into the town centre; create a more enjoyable and safer pedestrian experience along the high street, and rebalance movement along the A56 corridor to encourage more walking, wheeling and cycling.

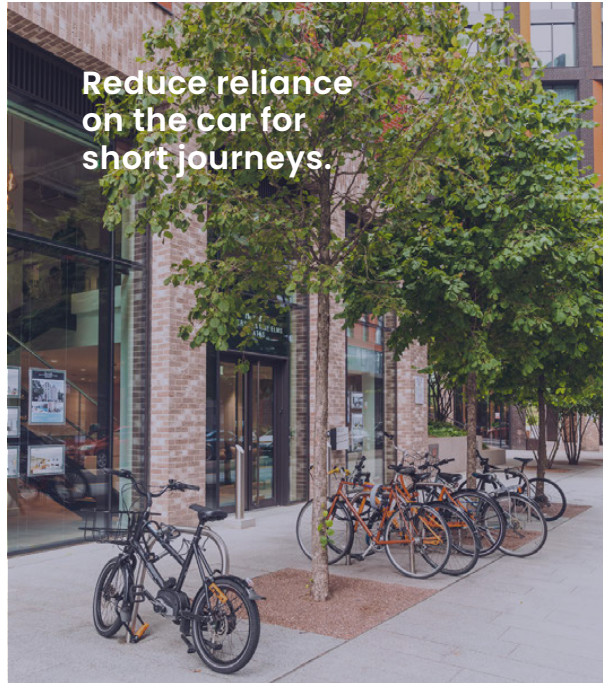
Enhance the walking and cycling facilities leading to the town centre



Make it easier to cross Bury New Road and Higher Lane



Reduce reliance on the car for short journeys.



Enhance permeability off the corridor, creating new secondary routes and linkages.



Enhance wayfinding and signage to make navigating easy.



Reduce the impact of vehicle traffic along Bury New Road and Higher Lane.



Topics and Themes

The vision objective covers a range of urban design topics and themes, notably:

- Active Travel
- Connectivity and permeability
- Wayfinding



Make it easier to walk, wheel, cycle and use public transport in Whitefield.

Spatial Strategy

The spatial strategy is underpinned by the thorough local analysis presented on earlier pages. It shows locations where interventions and public space enhancements would have the greatest impact to improve the town centre.



UCLan, Preston



King's Crescent, London

Potential locations for Intervention

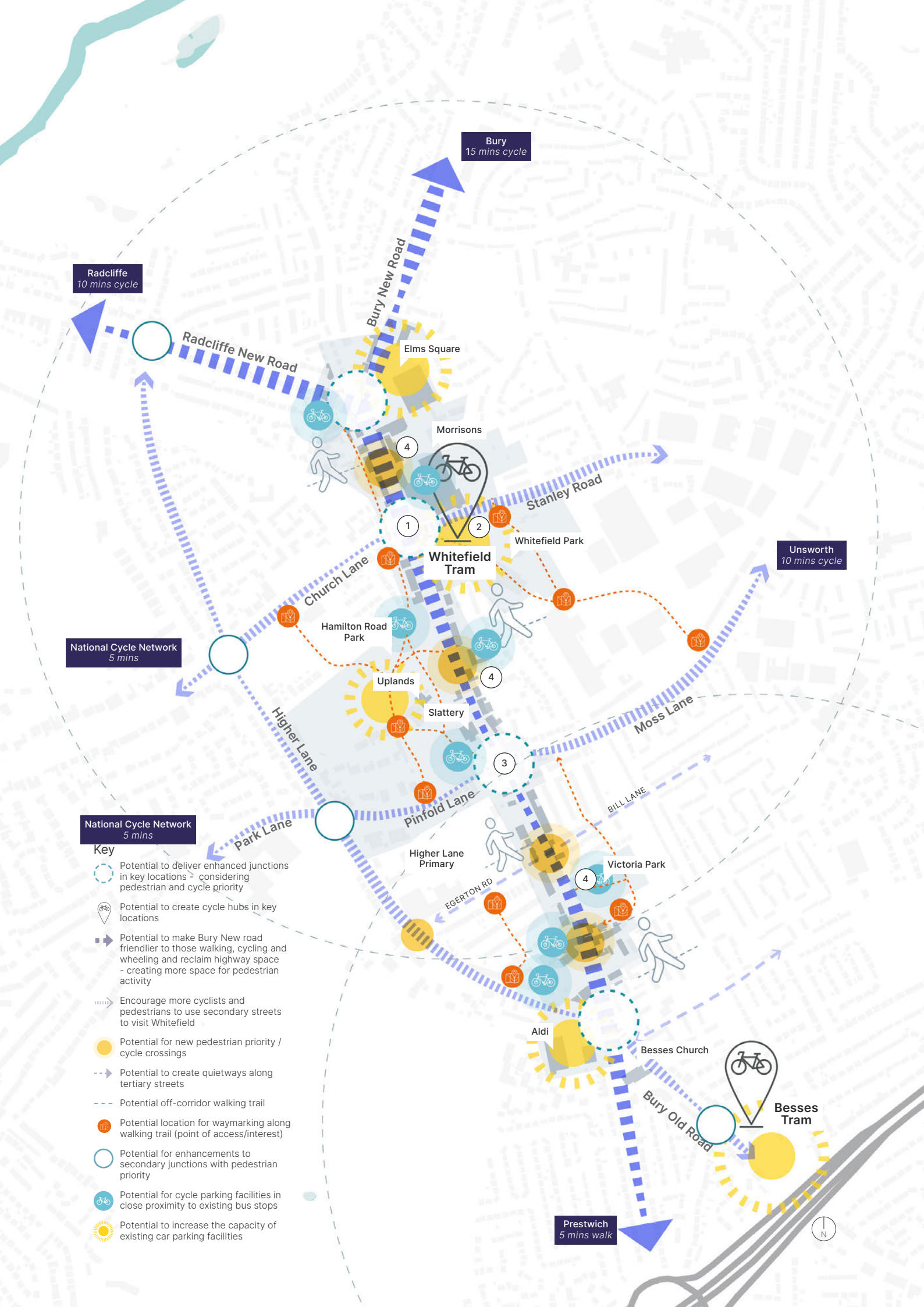
1. Enhancing the junction of Church Lane and Bury New Road to improve permeability and sense of place.
2. There is scope to increase the number and quality of cycle parking facilities at Whitefield Tram Stop.
3. Future design of junction of Pinfold Lane and Moss Lane should prioritise pedestrians and cyclists, and deliver enhanced sense (and quality) of place.
4. Pedestrian priority crossing points should be delivered in key locations, breaking down Bury New Road and enhancing permeability.



Funded by
UK Government

GREATER
MANCHESTER
GOING THINGS DIFFERENTLY

Bury
Council



Radcliffe
10 mins cycle

Bury
15 mins cycle

Unsworth
10 mins cycle

Prestwich
5 mins walk

National Cycle Network
5 mins

National Cycle Network
5 mins

Key

- Potential to deliver enhanced junctions in key locations - considering pedestrian and cycle priority
- Potential to create cycle hubs in key locations
- Potential to make Bury New road friendlier to those walking, cycling and wheeling and reclaim highway space - creating more space for pedestrian activity
- Encourage more cyclists and pedestrians to use secondary streets to visit Whitefield
- Potential for new pedestrian priority / cycle crossings
- Potential to create quietways along tertiary streets
- Potential off-corridor walking trail
- Potential location for waymarking along walking trail (point of access/interest)
- Potential for enhancements to secondary junctions with pedestrian priority
- Potential for cycle parking facilities in close proximity to existing bus stops
- Potential to increase the capacity of existing car parking facilities



Delivery of the Strategy

The table below summarises the projects and initiatives identified as priorities in order to fulfil the vision objectives and strategic design principles.

Key
 High Priority Project

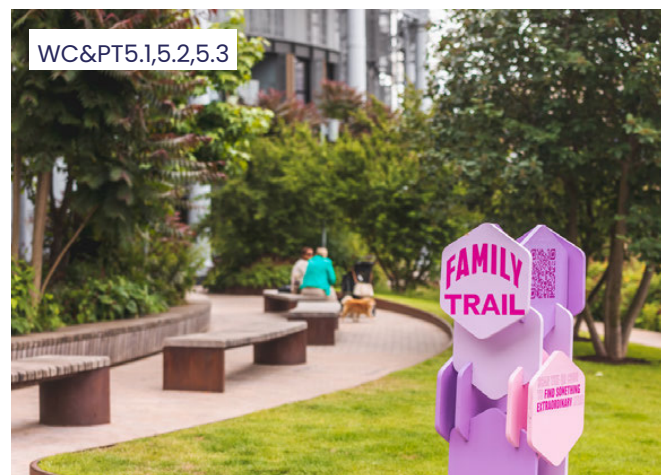
Project ID	Project Name	Description	Lead Organisation
WC&PT1	Audit Whitefield's roads	Assess suitability of Whitefield's roads for improvements relating to walking wheeling and cycling and public transportation. This will include: <ul style="list-style-type: none"> Vehicle count data and traffic modelling Audit of suitability of Whitefield's roads for cycling infrastructure and/ or enhanced public transportation infrastructure (factors to include, road width, vehicle number count, review of impact on car parking) Audit of Whitefield's roads against Transport for Greater Manchester's Streets for All guidance Audit of car parking spaces within the town centre and within a 5-minute walk of the boundary Audit number and use of bicycle parking spaces 	Bury Council
WC&PT2.1	Improve Whitefield's junctions for those walking, wheeling, and cycling	Ensure all junctions on Bury New Road and Higher Lane within the town centre plan area have pedestrian crossings with push buttons.	Bury Council
WC&PT2.2	Improve Whitefield's junctions for those walking, wheeling, and cycling	Redesign the priority junctions for redevelopment: Higher Lane/ Pinfold Lane/ Park Lane; and Bury New Road/ Pinfold Lane/ Moss Lane. As far as possible, we will prioritise a visually pleasing design for junction upgrades, especially near conservation areas or historic buildings.	Bury Council
WC&PT2.3	Improve Whitefield's junctions for those walking, wheeling, and cycling	When the opportunities arise, redesign all junctions on Bury New Road and Higher Lane to be friendlier to those walking, wheeling, and cycling. As far as possible, we will prioritise a visually pleasing design for junction upgrades, especially near conservation areas or historic buildings.	Bury Council
WC&PT3	Make Whitefield's roads safer	Carry out traffic calming measures including installing road humps and introducing a 20-mph zone (or zones) on appropriate side streets.	Bury Council
WC&PT4.1	Improve Bury New Road and Higher Lane for those walking, wheeling, and cycling	Work with relevant stakeholders to locate and log obstructions (such as inappropriate drop kerbs, damaged pavers, poorly placed street furniture, and signage) along Bury New Road and Higher Lane	Bury Council
WC&PT4.2	Improve Bury New Road and Higher Lane for those walking, wheeling, and cycling	Subject to funding, act upon the recommendations from WC&PT4.1	Bury Council




Timescales	Ward (Besses, Pilkington Park, Unsworth)
Quick Win (under 12 months) – Medium Term (1–5 years)	All 3 wards
Medium Term (1–5 years) – Longer Term (5+ years)	All 3 wards
Medium Term (1–5 years)	Besses, Pilkington Park
Long term (5+ years)	All 3 wards
Medium Term (1–5 years) – Long term (5+ years)	All 3 wards
Quick Win (under 12 months)	All 3 wards
Medium Term (1–5 years)	All 3 wards



Granary Square, London



Coal drops yard, London

Stamford
New Road,
Altrincham

Project ID	Project Name	Description	Lead Organisation
WC&PT5.1	Improve walking/cycling routes away from Bury New Road and Higher Lane	Sign a route from Hamilton Road Park to Grosvenor Road then down Church Lane and Bank Street to Radcliffe New Road. All work along Bank Street would be subject to landowner approval. Signage would be installed along the route to direct people to important local facilities such as All Saint's Church, Whitefield Bowling Club, and the Garrick Theatre.	Bury Council
WC&PT5.2	Improve walking/cycling routes away from Bury New Road and Higher Lane	Find out landowner interest for creating a pedestrian/ cycling route from Stanley Road through Whitefield Park to Moss Lane	Bury Council
WC&PT5.3	Improve walking/cycling routes away from Bury New Road and Higher Lane	Undertake the above works if there is sufficient interest	Bury Council
WC&PT6	Car parking	Seek and support opportunities and ways to appropriately increase car parking in and around the town centre. An assessment of on-street parking is due with the forthcoming Bury car parking strategy.	Bury Council
WC&PT7	Bike Library	Find a suitable location for a bike library in Whitefield A bike library lends bicycles free of charge, similar to how a traditional library lends books. Users can borrow bikes for short periods, promoting affordable and sustainable transportation options in communities.	Bury Council
WC&PT8	E-cargo bikes	Building on the success of bordering authorities, Bury Council has ambitions to roll out cargo bike usage across all neighbourhoods, including Whitefield.	Bury Council
WC&PT9	Improve Whitefield Metrolink	Support Metrolink improvements at Besses and Whitefield stops. Although Transport for Greater Manchester (TfGM) will lead on improvements, Bury Council will lobby for the improvements outlined by Whitefield residents in the consultation events from 2023 - 2024 such as: <ul style="list-style-type: none"> - measures to improve security at the Metrolink - Install steps along the desire lines of an alternative route in and out of the stop - Create an at-grade crossing over the Metrolink line - Install secure cycle parking as part of a "cycle hub" 	TfGM
WC&PT10	Improve Besses Metrolink	Support Metrolink improvements at Besses and Whitefield stops. Although Transport for Greater Manchester (TfGM) will lead on improvements, Bury Council will lobby for the improvements outlined by Whitefield residents in the consultation events from 2023 - 2024 such as: <ul style="list-style-type: none"> - measures to improve security at the Metrolink - improve lighting on the route into the stop - create alternative ramped access to the platforms 	Bury Council
WC&PT11	Whitefield car club	Create a car club at Lily Hill Street car park Car clubs provide socially inclusive, low emission mobility which helps to break dependency on private car ownership. They provide self-service vehicle rental by the hour, day or overnight, which are accessible through a membership scheme. All they require is a location (i.e. parking spot/street) and will be operated by a third party. Bury Council is currently looking to procure a car club supplier so any suitable locations in Whitefield could be added to this arrangement.	Bury Council

Timescales	Ward (Besses, Pilkington Park, Unsworth)
Medium Term (1-5 years)	Pilkington Park
Quick Win (under 12 months)	All 3 wards
Medium Term (1-5 years) - Long term (5+ years)	All 3 wards
Ongoing	All 3 wards
Medium Term (1-5 years)	1 of the 3 wards
Quick Win (under 12 months) - Medium Term (1-5 years)	All 3 wards
Quick Win (under 12 months) - Long Term (5+ years)	Besses, Pilkington Park
Quick Win (under 12 months) - Long Term (5+ years)	Besses
Medium Term (1-5 years)	Pilkington Park




Well-integrated cycle parking, London



Whitefield Metrolink stop, Manchester



North New Zealand



**Celebrate
Whitefield's
history.**



Celebrate Whitefield's history.

Key Design Principles

Whilst elements of Whitefield's history remain in the built form of today, much of this historic character has been eroded through the processes of urban infill, and the transition of Bury New Road from high street, to highway.

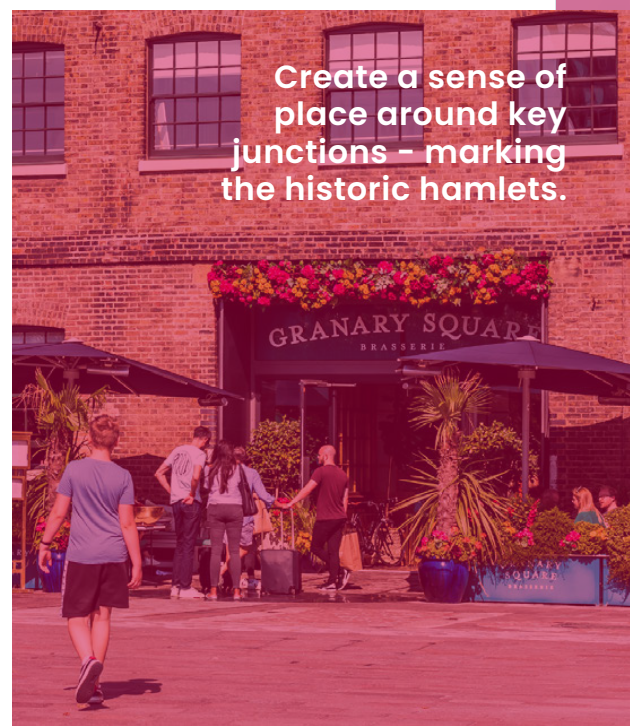
The historic landmarks that remain are isolated – disconnected by road infrastructure, boxed in by walls and fences, and surrounded by low-quality public realm. Furthermore, its historical focal points now function as busy road junctions, with no notable sense of place.

The Town Centre Plan aims to reverse this trend, promoting interventions that celebrate Whitefield's heritage, and tell its story – creating a new found sense of place along the high street.

Empower community groups and businesses to help shape how Whitefield's history should be celebrated.



Enhance the environment around historic buildings and local assets.



Create a sense of place around key junctions – marking the historic hamlets.



Topics and Themes

The 'Celebrate Whitefield' vision objective covers a range of urban design topics and themes, notably:

- Legibility
- Heritage
- Brand and Identity



Celebrate Whitefield's history.

Spatial Strategy

The spatial strategy is underpinned by the thorough local analysis presented on earlier pages. It shows locations where interventions and public space enhancements would have the greatest impact to improve the town centre.



Whitfield Gardens, London



Sugar House
Island
London

Potential Locations for Interventions

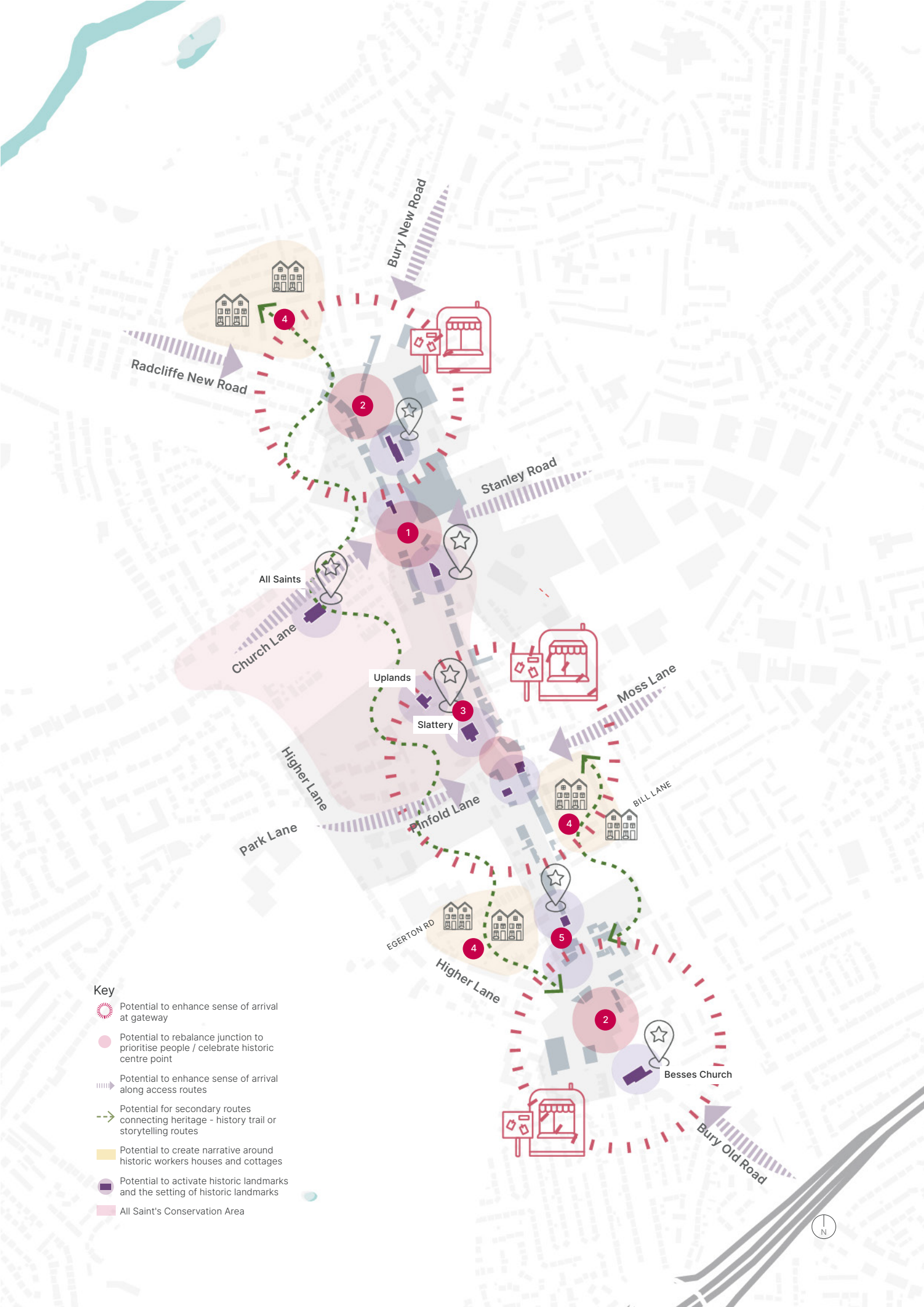
1. The junction of Church Lane and Bury New Road is a key arrival point into the town centre. The space could be transformed to become an attractive arrival space.
2. The main gateways are poorly defined and addressed by surface car parking. Installations and public realm improvements at the junctions could create an improved sense of arrival to the town.
3. The area surrounding Slattery and the Uplands Medical Centre was regularly flagged as the 'heart of Whitefield' by the community. Enhancements could be delivered to celebrate these key assets.
4. There is scope to enhance the value and setting of the currently vacant historic buildings; considering new active frontages and enhanced surroundings.










Funded by
UK Government

**GREATER
MANCHESTER**
DOING THINGS DIFFERENTLY

Bury
Council



Key

-  Potential to enhance sense of arrival at gateway
-  Potential to rebalance junction to prioritise people / celebrate historic centre point
-  Potential to enhance sense of arrival along access routes
-  Potential for secondary routes connecting heritage - history trail or storytelling routes
-  Potential to create narrative around historic workers houses and cottages
-  Potential to activate historic landmarks and the setting of historic landmarks
-  All Saint's Conservation Area





Celebrate Whitefield's history.

Delivery of the Strategy

Key

 High Priority Project

Project ID	Project Name	Description	Lead Organisation	Timescales	Ward (Besses, Pilkington Park, Unsworth)
HIST1	All Saints Conservation Area design guide	In conjunction with the emerging Bury Local Plan, the creation of Supplementary Planning Documentation to act as a design guide for the All Saints Conservation Area, focussing on shop fronts, design principles for other planning applications, and appropriate street furniture.	Bury Council	Medium Term (1-5 years)	Pilkington Park, Besses
HIST2	Improve street furniture in the All Saints Conservation Area	Create a catalogue of interventions relating to the design guide (for example replacing street furniture or paving within the All Saints Conservation Area with more appropriate items/ materials) for use when bidding to external bodies and funds for heritage related funding such as the national Lottery Heritage Fund, funds from Historic England, and Heritage Lottery Fund.	Bury Council	Medium Term (1-5 years)	Pilkington Park, Besses
HIST3	Highlight Whitefield's historic buildings	Work with landowners to provide lighting (such as uplighters) to highlight Whitefield's historic buildings.	Local businesses & Bury Council	Medium Term (1-5 years)	All 3 wards
HIST4	Shop front improvements	Shop front improvement grants to be made available for Whitefield businesses (eligibility to be announced at a later date).	Local businesses & Bury Council	Medium Term (1-5 years)	All 3 wards
HIST5	Murals	Progress with mural grant fund. This would only be awarded selectively, and any murals would have to be completed in a sensitive manner taking into account to their surroundings. Opportunities would be sought on appropriate gable ends and on existing roller shutters.	Local businesses & Bury Council	Medium Term (1-5 years)	All 3 wards
HIST6	Heritage/ Literature/ Town Centre Trail	Work with community groups and businesses to create a trail to help tie Whitefield together as a coherent place. Improved signage and new artwork to help direct people around the town would be included.	Community groups, businesses & Bury Council	Quick Win (under 12 months) – medium Term (1-5 years)	All 3 wards

← The table summarises the projects and initiatives identified as priorities by the community. These projects will be taken forward under the plan, contributing to fulfilling the vision objectives and strategic design principles.



Rambla de Sants, Spain



Sadler's Yard, Manchester



Elephant Park, London



Olympic Park, London



**Create new town
centre 'hearts'.**



Create new town centre 'hearts'.

Key Design Principles

Whitefield town centre doesn't currently have a clear heart – a single busy central space where the community can come together. While the area has many important facilities spread across it, there isn't one main place that acts as the natural centre of Whitefield.

Whilst presenting a clear problem, it does also present a chance for positive change. With good planning and the right improvements, we can create welcoming spaces that bring people together and give Whitefield town centre a stronger identity. The projects in this section aim to turn unused spaces into lively community hubs, make existing public spaces better, and help community facilities work together more effectively to create a more connected and vibrant town centre.

Create focal points for community life by transforming key public spaces into active community gathering places.



Make sure that community assets are better used and more coordinated.



**Support diversity.
Diversity = resilience.**



Topics and Themes

The 'Unite the Whitefield Community' vision objective covers a range of topics and themes, notably:

- Brand and Identity
- Community activation
- Community spaces and events

**Turn key public
spaces into active
community gathering
places and create
comfortable places
for people to sit, meet,
and spend time.**



**Improve gateways
and entrances into
Whitefield and
create memorable
landmarks and public
art that reinforce
local identity.**





Create new town centre 'hearts'.

Spatial Strategy

The spatial strategy identifies locations in Whitefield with the potential for positive change, with opportunities to deliver a wider network of improved public spaces and public facilities for the community to enjoy.



North East Community Assembly, Sheffield

Potential locations for intervention

1. A cluster of sites with potential for future enhancements – including the old town hall site, the former town hall gardens, the Uplands Medical Centre site, the former Library and Pinfold Centre.
2. The space opposite from the Metrolink tram stop has potential to be utilised for community activation events.
3. A small cluster of Victorian warehouses and cottages, surrounding an old workers yard. Potential to encourage development to help create more of a town centre around Victoria Square.



Funded by
UK Government

**GREATER
MANCHESTER**
DOING THINGS DIFFERENTLY

Bury
Council



Radcliffe New Road

Bury New Road

Stanley Road

Dale Lane

Church Lane

Moss Lane

Park Lane



Pinfold Lane

BILL LANE

EGERTON RD

Higher Lane

Bury Old Road

- Key**
-  Potential to create a new community heart in Whitefield - including a mix of uses and new public spaces
 -  Existing community facilities and social infrastructure - potential to unite existing groups and develop Whitefields community voice around the new hearts





Create new town centre 'hearts'.

Delivery of the Strategy

Key
 High Priority Project

Project ID	Project Name	Description	Lead Organisation	Timescales	Ward (Besses, Pilkington Park, Unsworth)
HEART1	Community space	To better co-ordinate space, produce an audit of premises which could be used by the community or to host events across Whitefield Town Centre, to better coordinate space	Bury Council	Medium Term (1-5 years)	Pilkington Park, Besses, Unsworth
HEART2	Improve partnership working	Improve partnership working with organisations and locations which have large facilities, which could be used as community space, such as the Oasis Centre at Whitefield Methodist Church. Should the funding landscape change – review deeper partnership working options	Bury Council	Medium Term (1-5 years)	Pilkington Park, Besses, Unsworth
HEART3	Improve the outdoor public space on the corner of Church Lane and Bury New Road	Obtain funding to equip the outdoor public space on the corner of Church Lane and Bury New Road for use by pop up markets and shops. Turn this area into a centre for Whitefield by rebranding this space, giving it a name and including a marketable piece of artwork.	Bury Council	Quick Win (under 12 months)	Pilkington Park
HEART4	Development at Stone Pale	Work with landowners to promote inclusive growth at this site, which could include residential, workshop, and/ or office units	Local business	Medium Term (1-5 years)	Besses
HEART5	Place branding	Develop a place brand and place marketing materials with members of Whitefield's business community; Target initial improvements relating to place branding at the gateways into Whitefield town centre (from north to south): <ul style="list-style-type: none"> The junction of Radcliffe New Road and Bury New Road and Whitefield metrolink stop Victoria Square and the junction between Higher Lane, Bury New Road and Bury Old Road Besses Metrolink stop 	Local business	Medium Term (1-5 years)	All 3 wards
HEART6	Victoria Lane garages	Develop the derelict garages on Victoria Lane into new homes	Bury Council	Medium Term (1-5 years)	Besses

Project ID	Project Name	Description	Lead Organisation	Timescales	Ward (Besses, Pilkington Park, Unsworth)
HEART7	Improve Whitefield's gateways	<p>Improve the signage and refurbish the shops on Victoria Square to create a better welcome to Whitefield from the south</p> <p>Taking advantage of a redesigned junction of Bury New Road and Radcliffe New Road, introduce signage and artwork to welcome people into Whitefield.</p>	<p>Bury Council</p> <p>Local businesses</p>	Quick win/ Medium Term (1-5 years)	Besses

← ↑ The table summarises the potential projects and initiatives to be taken forward under the Whitefield Town Centre Plan.



All Saint's Park, Manchester



Old Bank Residency, Noma, Manchester



Sadler's Yard, Manchester



**Create more things
to do in Whitefield.**



Create more things to do in Whitefield.

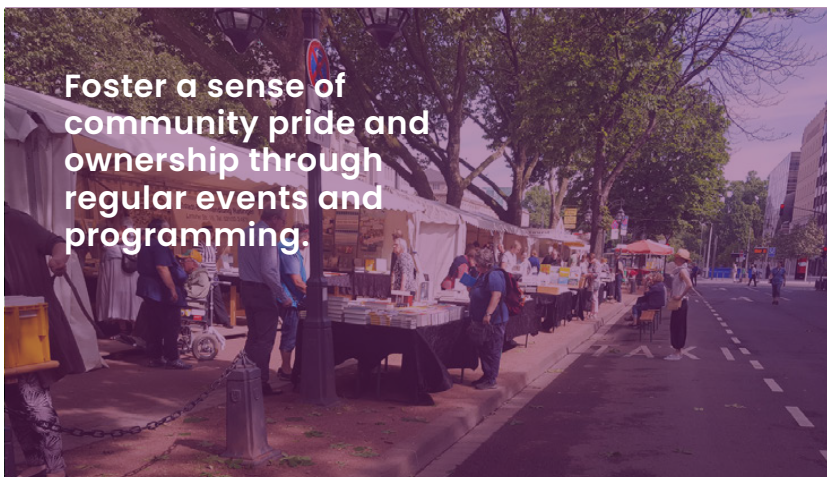
Key Design Principles

The findings of the Plan suggests that there is lack of things to do in Whitefield town centre. This includes in part land uses and extends to park areas too (considered in the create a greener Whitefield section). By introducing a dedicated events coordinator and establishing a regular calendar of community events, we can bring more life and energy to the heart of Whitefield.

Topics and Themes

The vision objective covers a range of urban design topics and themes, notably:

- Land Use
- Temporary Urbanism
- Events
- Children's Play
- Facilities for young people



Foster a sense of community pride and ownership through regular events and programming.



Create a wider range of activities for young people.




Potential locations for interventions

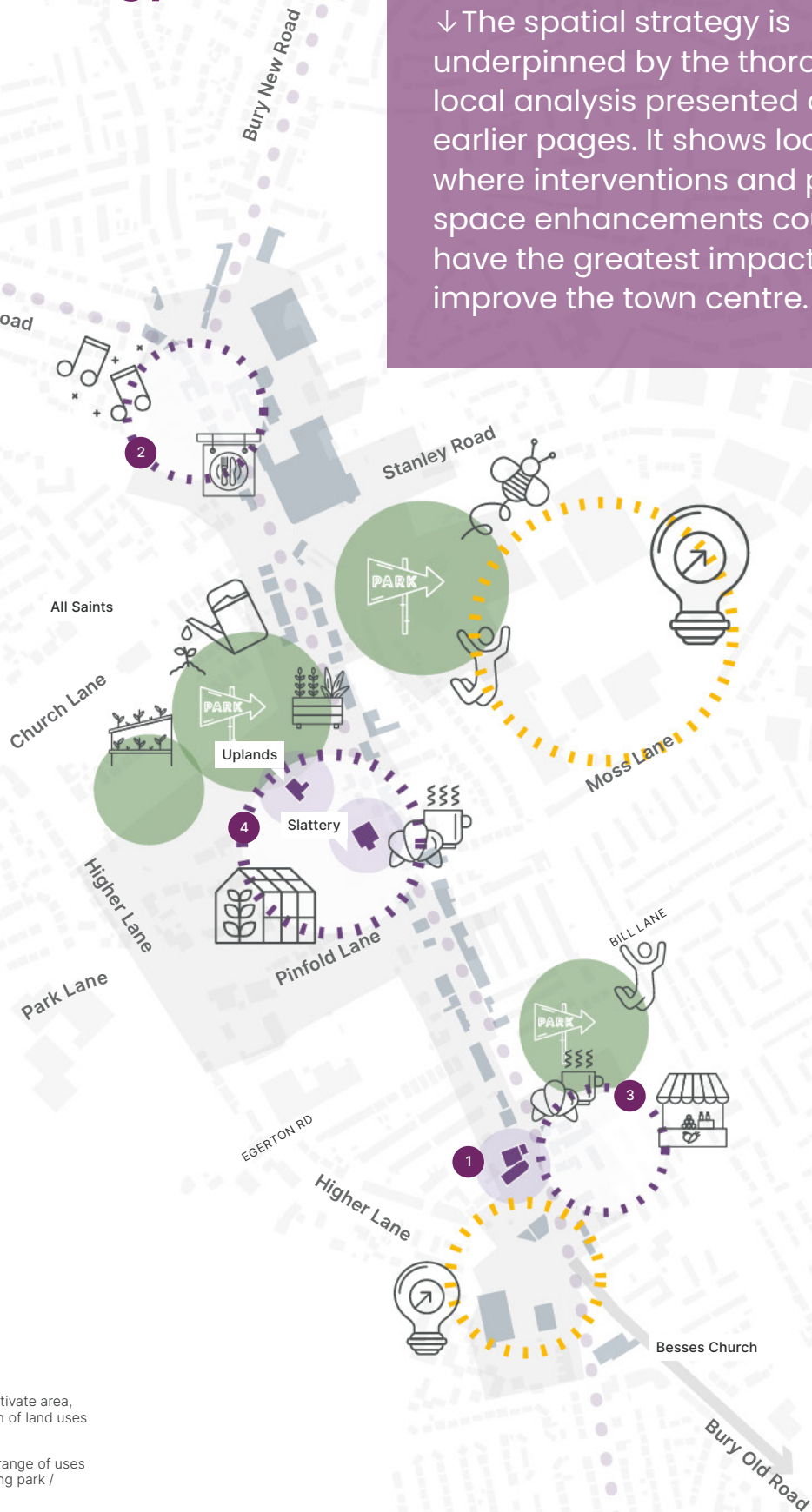
1. Selected streets could be used for street greening and painting projects, as well as mural paintings.
2. Spaces around Victoria Lane, Victoria Park and Stone Pale could be used as temporary market and events space.
3. A range of activities could be integrated at the identified focus area and surrounding parkland to create an off-corridor hub of activity.

Spatial Strategy

↓ The spatial strategy is underpinned by the thorough local analysis presented on earlier pages. It shows locations where interventions and public space enhancements could have the greatest impact to improve the town centre.

Key

-  Long-term potential to activate area, considering diversification of land uses and facilities
-  Potential to diversify the range of uses and facilities within existing park / green space
-  Potential to create areas of activity off the Bury New Road corridor





Create more things to do in Whitefield.

Delivery of the Strategy

The table below summarises the potential projects and initiatives to be taken forward under the Whitefield Town Centre Plan.

Key

High Priority Project

Project ID	Project Name	Description	Lead Organisation	Timescales	Ward (Besses, Pilkington Park, Unsworth)
TODO1	Events co-ordinator	Obtain funding for a Whitefield events coordinator to help co-organise and manage town centre events.	Bury Council	Medium Term (1-5 years)	All 3 wards
TODO2	Events in Whitefield	Using support from the Whitefield events coordinator, set up a calendar of events in Whitefield	Bury Council	Medium Term (1-5 years)	All 3 wards
TODO3	Run a Teenage Market Event	Using support from the Whitefield events coordinator, run a Teenage Market at unnamed area of land opposite Morrisons.	Local schools & Bury Council	Medium Term (1-5 years)	Pilkington Park



Sadler's Yard, Manchester



Funded by
UK Government

**GREATER
MANCHESTER**
DOING THINGS DIFFERENTLY

Bury
Council



Whitefield Company of Society Event, Whitefield (May 2023)



Coal Drops Yard, London



Mayfield, Manchester



**Create a greener
Whitefield.**

Key Design Principles

Whitefield has an opportunity to become a greener, more sustainable community that prioritises natural spaces, biodiversity, and environmentally-friendly practices. By investing in ecological enhancements, forging partnerships, and empowering the community, Whitefield can transform itself into a greener and cleaner place.

While previous vision objectives and related interventions have outlined ideas for building social capital and community capacity in Whitefield, this section explains the role of art and nature in creating a physical environment which inspires activity and interaction with place.



Create more diverse and ecologically rich parks and green spaces.



Use nature-based solutions to enhance drainage.





Topics and Themes

The vision objective covers a range of topics and themes, notably:

- Green and blue infrastructure
- Urban greening
- Building frontages
- Art

Spatial Strategy

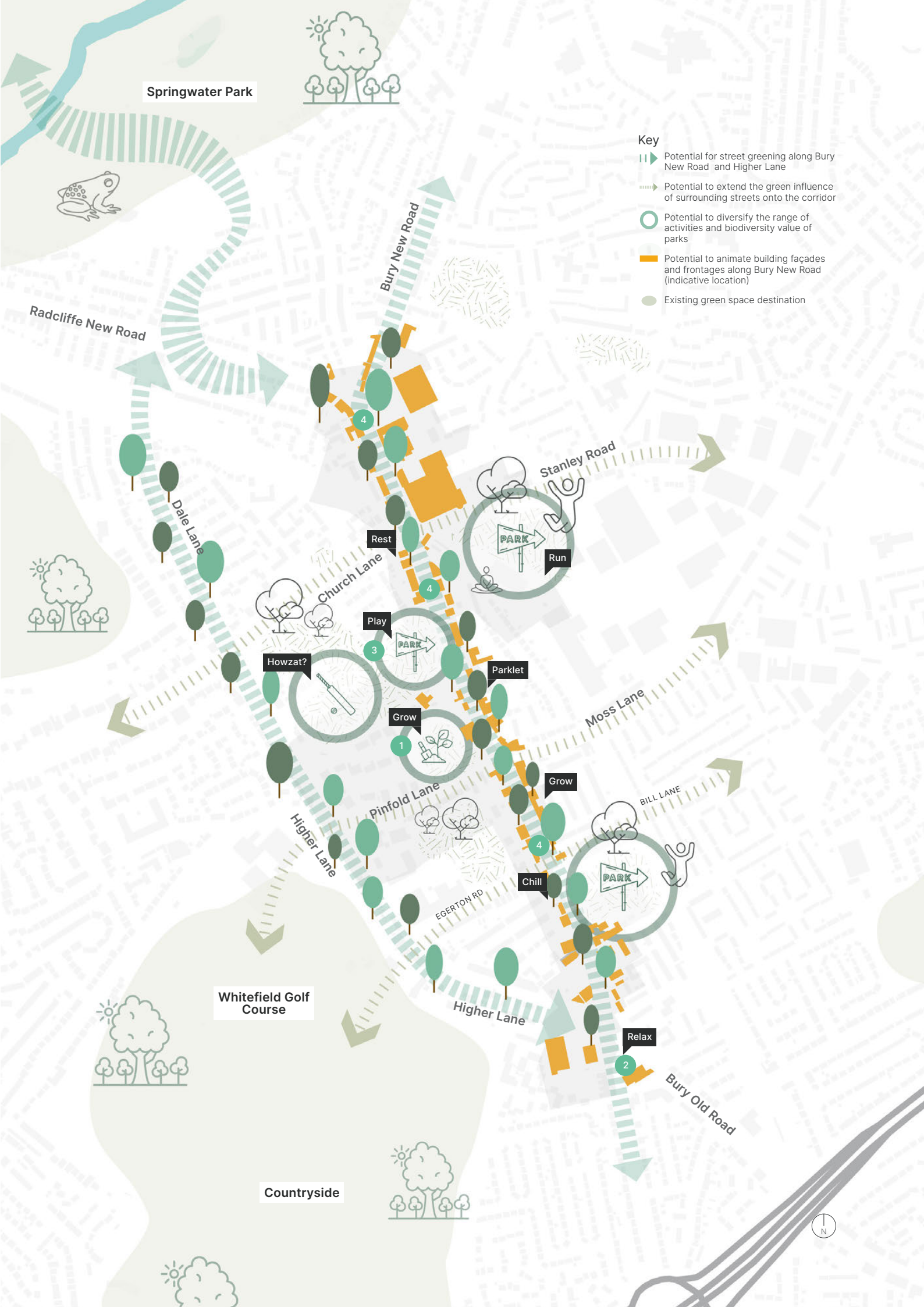
The spatial strategy is underpinned by the thorough local analysis presented on earlier pages. It shows locations where interventions and public space enhancements would have the greatest impact to improve the town centre.



Floriade Expo, Almere, Holland

Potential locations for intervention

1. An active new community heart to Whitefield – could play host to community growing space and new pockets of biodiversity.
2. There are opportunities to enhance amenity green space adjacent to and around Besses church
3. Much of Hamilton Road Park comprises hardstanding surfaces. There is scope to soften the park and create a more varied and complex landscape framework.
4. Street trees and SuDS features have a key role to play in the long-term transformation of Bury New Road, and could be used to create a green buffer between businesses and the highway.





Delivery of the Strategy

The table below summarises the potential projects and initiatives to be taken forward under the Whitefield Town Centre Plan.

Key
 High Priority Project

Project ID	Project Name	Description	Lead Organisation	Timescales	Ward
GREEN1	Planting in Whitefield	Obtain funding for the planting and maintenance to ecologically enrich Whitefield's amenity green spaces and areas of park lands by adding, for example, bee friendly planting areas	Community groups & Bury Council	Medium Term (1-5 years) w	All 3 wards
GREEN2	Continue work with partnership Organisations	Such as City of Trees and Lancs. Wildlife Trust to ensure development is ecologically appropriate. Explore joint projects with such organisations.	Partnership organisations & Bury Council	Ongoing	All 3 wards
GREEN3	Community management	Trial extending community self-management of green spaces. If this proves successful, gradually roll out the trial across areas of amenity green space.	Community groups & Bury Council	Quick Win (under 12 months)	All 3 wards
GREEN4	Adopt a spot - businesses	Allow businesses to adopt areas of green space, planters, and litter bins or install new planters or litter bins. In exchange for appropriate (and permissible from a planning perspective) advertising on the space/ item	Community groups, local business, residents & Bury Council	Quick Win (under 12 months)	All 3 wards
GREEN5	Greener car parking spaces	Install planters, greenery, electric vehicle chargers, and install SuDS and permeable paving where possible and appropriate in new and existing car parking areas developed by Bury Council	Bury Council	Ongoing	All 3 wards
GREEN6	Invest in Victoria Park	Use the investment to improve the park for local sports and exercise	Bury Council	Quick win – medium term (within 12 months – 5 years)	Besses



Sadler's Yard Summer Jam taster / Occupier event
(Run by PLANT Noma)



Khore Gardens, Manchester



Urban Community Allotments, Bath