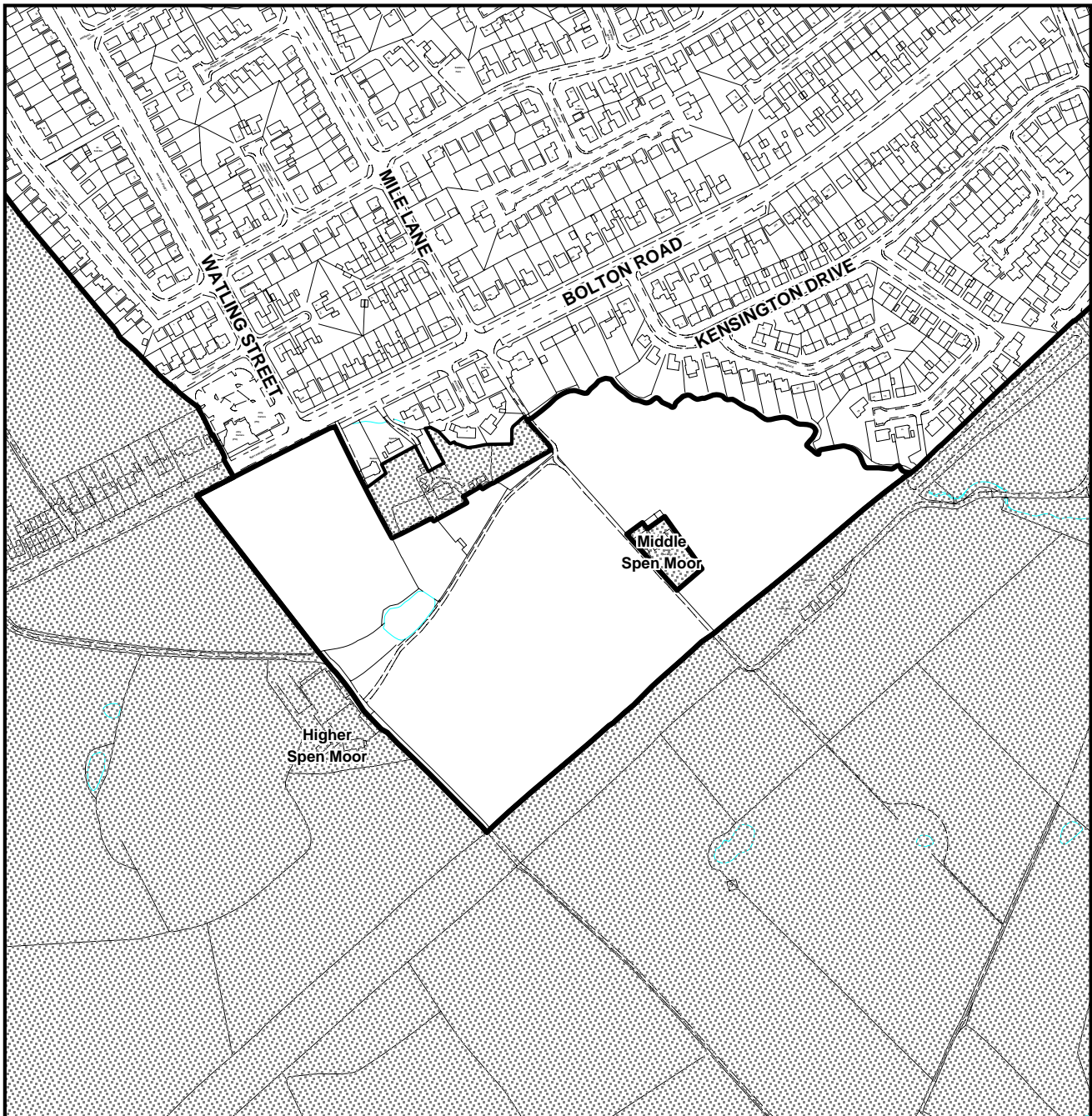




## GREEN BELT AT SPEN MOOR

The Green Belt designation for the area shown outlined in black on the plan below was quashed by the Court of Appeal on 8 February 1999.

On 9 March 1999 the Council resolved that Policy OL2 - Other Protected Open Land should be applied to the Spen Moor site for development control purposes.



Scale:  
1 to 5,000

 Objection Site Boundary  
 Adopted Green Belt

Produced from the Ordnance Survey mapping with the permission of the Controller of Her Majesty's Stationery Office.  
(C) Crown Copyright. Unauthorised reproduction infringes Crown Copyright and may lead to Civil proceedings.  
Bury MBC 100023063/2007

