


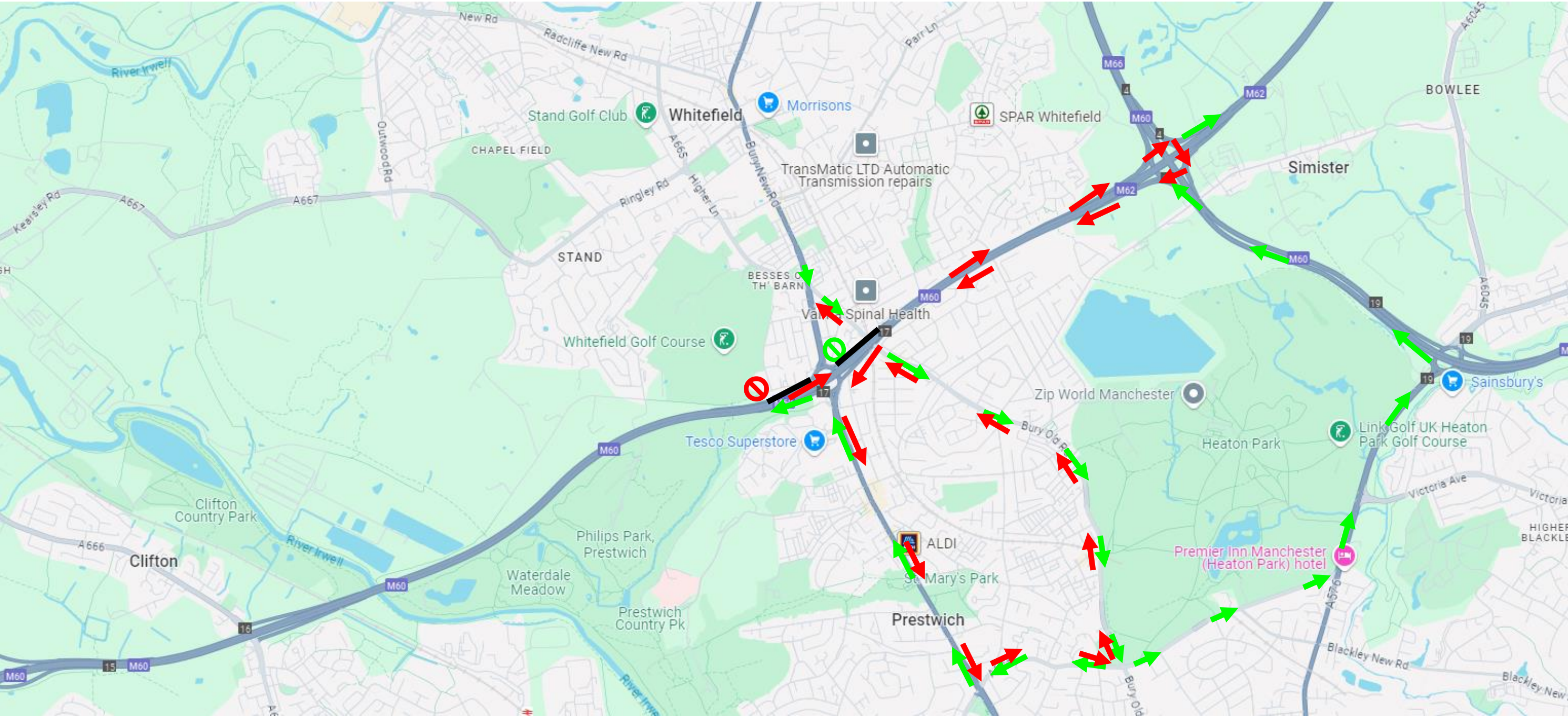
Phase 1





Phase 2



Bury New Road / M60, Junction 17, Whitefield – Phase 1 Diversion Plan (East Bound)

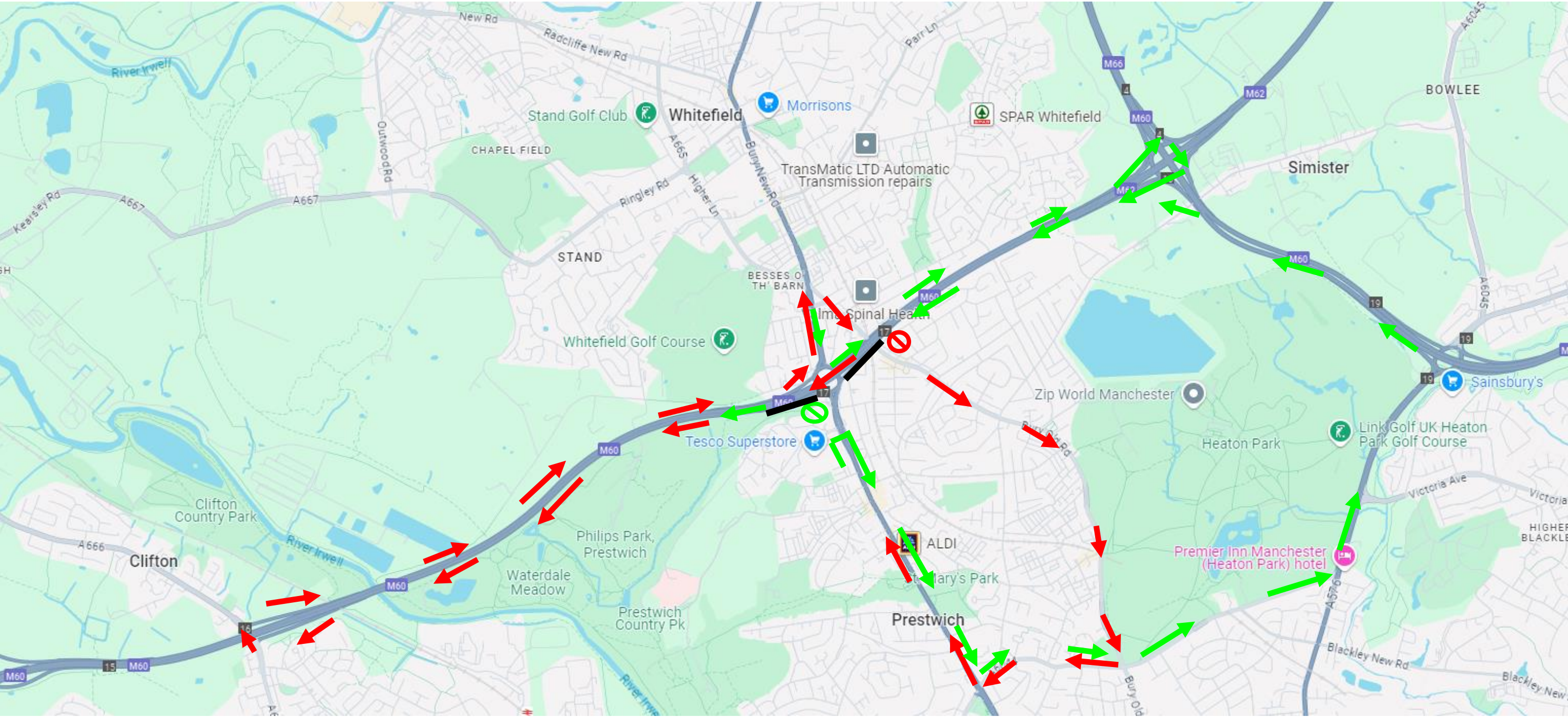



- 
- East Bound Exit-Slip Closed

East Bound On-Slip Closed
- East bound traffic to be diverted at junction 18, returning east bound M60 to exit at junction 17 with east bound traffic, continue south on A56 for Prestwich or follow local diversion on, Bury New Road, Scholes Lane and Bury Old Road for Whitefield


South bound traffic to follow local diversion at Bury Old Road to Scholes Lane and north on Bury New Road to join M60 as normal on west bound slip. North bound Bury New Road traffic not affected.

Bury New Road / M60, Junction 17, Whitefield – Phase 2 Diversion Plan (West Bound)



- 

West Bound Exit-Slip Closed

West bound traffic to be diverted at junction 16, A666, returned east bound M60 to exit at junction 17 with east bound traffic, continue north on A56 for Whitefield or follow local diversion on Bury Old Road, Scholes Lane and Bury New Road for Prestwich.
- 

West Bound On-Slip Closed

South bound traffic from Whitefield to be diverted east bound on M60 to junction 18 and returned west bound on M60. North bound traffic to on A56 initially be diverted at Scholes Lane or at Valley Park Road (access road to Tesco Superstore) south on Bury New Road to Scholes Lane, Sheepfoot Lane and Middleton Road to join M60 at junction 19, continuing anti clockwise M60 via junction 18.