

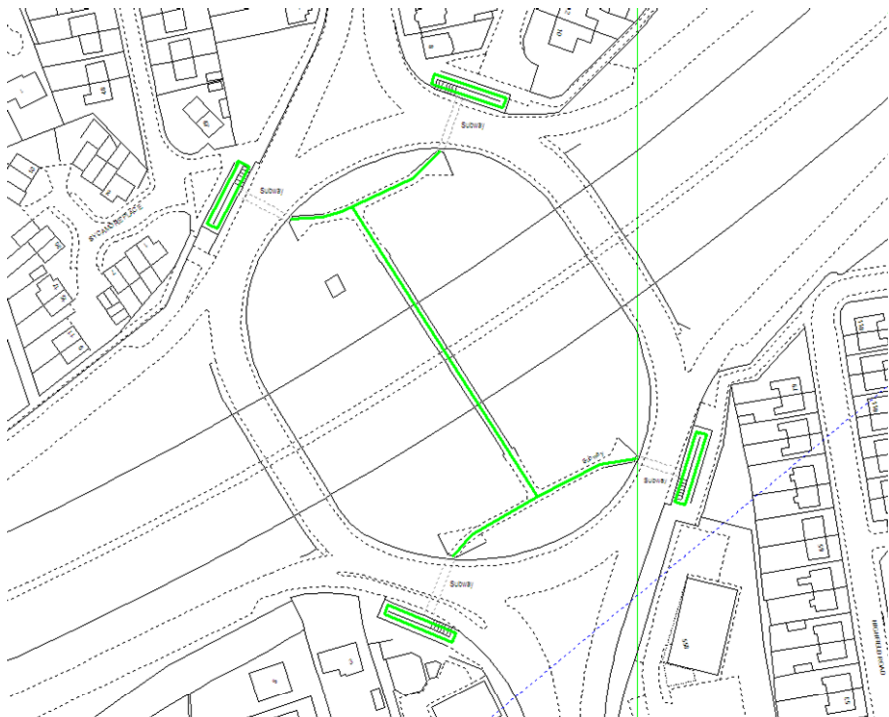
Highway Winter Service

Footway Treatment Junction 17 Subway Slopes – Phase 2
Area team – Whitefield & Unsworth

(Textural description)

Street Name	Description	Phase	Footway Length (m)
Junction 17 Roundabout	Subway Inclines Steps and Footbridge	2	439
		Total:	439

(Plan)



Highway Winter Service

Footway Treatment Kirkhams – Phase 2
Area team – Whitefield & Unsworth

(Textural description)

Street Name	Description	Phase	Footway Length (m)
Bury Old Road	Kenilworth Avenue to Taunton Grove (north side only)	2	243
		Total:	243

(Plan)



Highway Winter Service

Footway Treatment Moss Lane Area – Phase 2
Area team – Whitefield & Unsworth

(Textural description)

Street Name	Description	Phase	Footway Length (m)
Bury New Road	No 190 to Moss Lane (east side only)	2	94
Bury New Road	Moss Lane to York Street (east side only)	2	140
Bury New Road	Edgerton Road to Wilton Street (west side only)	2	55
Bury New Road	Bury New Road to No 7 (north side only)	2	32
		Total:	321

(Plan)



Highway Winter Service

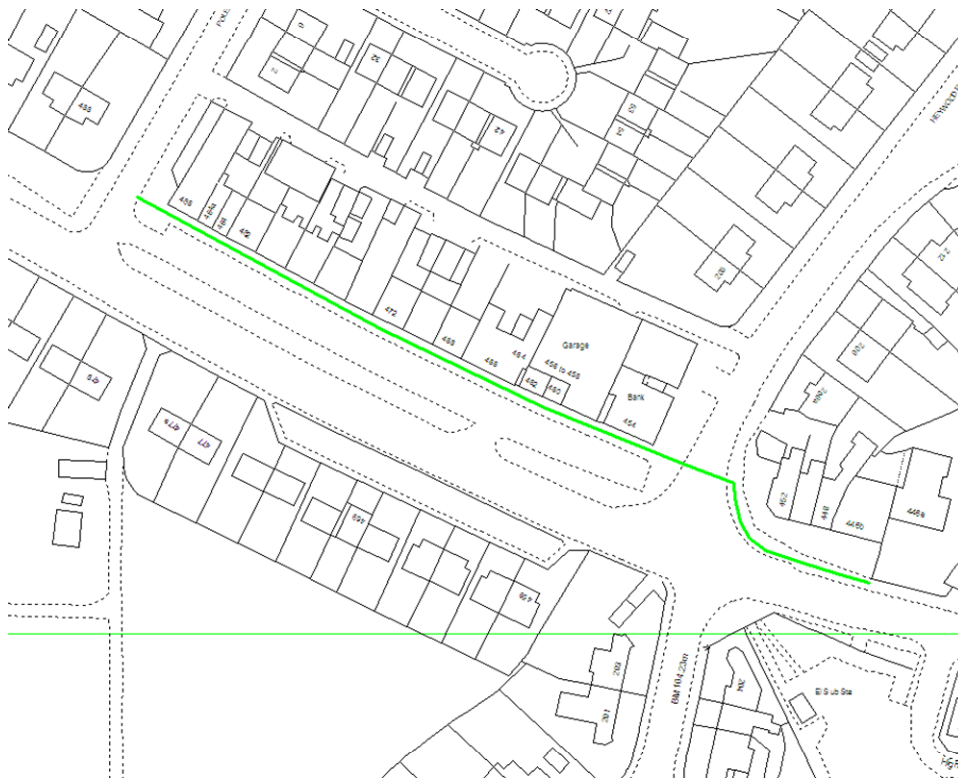
Footway Treatment Polefield – Phase 2

Area team – Whitefield & Unsworth

(Textural description)

Street Name	Description	Phase	Footway Length (m)
Bury Old Road	Polefield Approach to No446b	2	182
		Total:	182

(Plan)



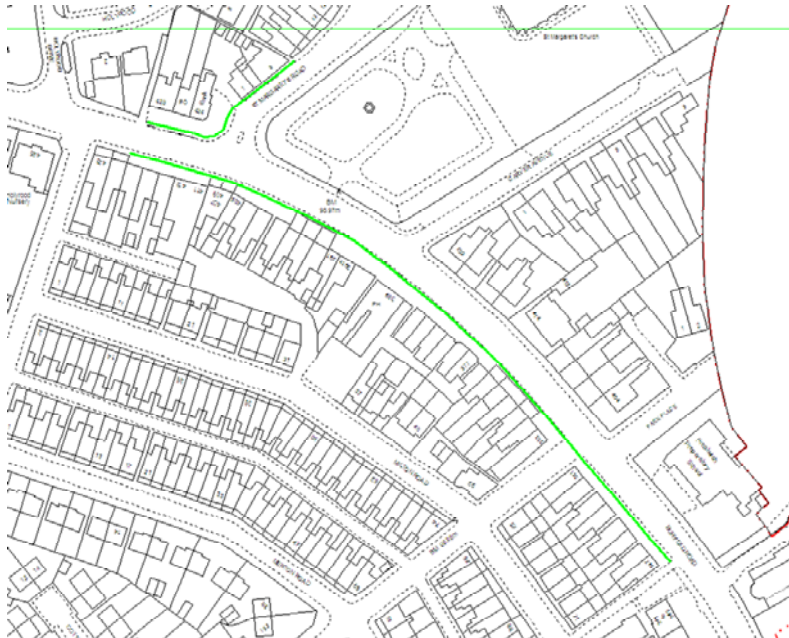
Highway Winter Service

Footway Treatment St Margaret's – Phase 2
Area team – Whitefield & Unsworth

(Textural description)

Street Name	Description	Phase	Footway Length (m)
Bury Old Road	No 424 to No 428 (St Margaret's) (north side only)	2	26
Bury Old Road	No 347 to No 419 (St Margaret's) (south side only)	2	239
St Margaret's Road	Bury Old Road to No 5	2	35
		Total:	300

(Plan)



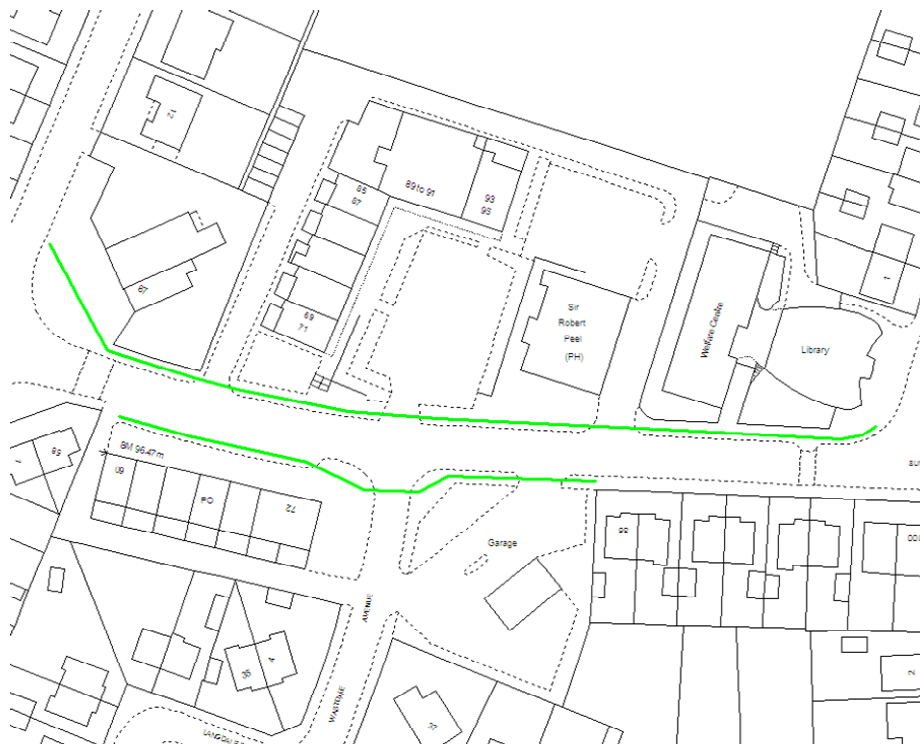
Highway Winter Service

Footway Treatment Sunny Bank Road – Phase 2
Area team – Whitefield & Unsworth

(Textural description)

Street Name	Description	Phase	Footway Length (m)
Sunny Bank Road	Hathaway Road to Lindale Avenue (north side) and No 58 to No 86 (south side)	2	269
		Total:	269

(Plan)



Highway Winter Service

Footway Treatment Whitefield Town Centre – Phase 2
Area team – Whitefield & Unsworth

(Textural description)

Street Name	Description	Phase	Footway Length (m)
Bury New Road	Silver Street to Church Lane (west side only)	2	93
Bury New Road	Elms Square to Stanley Road (east side only)	2	203
Bury New Road	Metrolink entrance and Shops down ramp	2	50
Bury New Road	Metrolink entrance to No 252 (east side only)	2	80
Bury New Road	Radcliffe New Road Junction (west side only)	2	95
		Total:	521

(Plan)



Highway Winter Service

Footway Treatment Unsworth Pole – Phase 2
Area team – Whitefield & Unsworth

(Textural description)

Street Name	Description	Phase	Footway Length (m)
Parr Lane	Medical Centre to No 115	2	187
		Total:	187

(Plan)

