



**Modification Order application form
Wildlife and Countryside Act 1981
Definitive Map and Statement Of Bury District**

To: Bury Metropolitan Borough Council
Department for Resources and Regulation
3 Knowsley Place
Duke Street
Bury
BL9 0EJ

I/We (name of applicant) ... 
of (address of applicant) 


hereby apply for an order under Section 53(2) of the Wildlife and Countryside Act 1981 modifying the Definitive Map and Statements for the area by:

1. Deleting the *(footpath) (bridleway) (byway open to traffic)
from.....
to.....
2. Adding the *(footpath) (~~bridleway~~) (~~byway open to traffic~~)
from... *# Whittaker lane & Stores Street*
to... *Earl Street*
3. *(Upgrading) (downgrading) to a *(footpath) (bridleway) (byway open to all traffic)
from.....
to.....
4. *(Varying) (adding to) the particulars relating to the *(footpath) (bridleway) (byway open to all traffic)
from.....
to.....
by providing that
and shown on the map annexed hereto.

I/We attach copies of the following documentary evidence (including statements of witnesses) in support of this application.

Dated this 4th day of March 2021....

Signed



* Delete where necessary

- 1x map indicating route
- 2x photographs of blocked access, showing archaeological evidence of established access
- 14 ~~14~~ x evidence forms

(Form A)
Schedule 7

