

DO NOT SCALE

NOTES:

- ALL DIMENSIONS GIVEN ARE SHOWN IN METRES UNLESS OTHERWISE SPECIFIED.
- CONCEPT DESIGN HAS BEEN COMPLETED BASED ON OS MAPPING AND SITE OBSERVATIONS ONLY. DESIGN SUBJECT TO CHANGE UPON TOPOGRAPHICAL AND OTHER SURVEY INFORMATION ACQUISITION AS DESIGN MOVES TO NEXT STAGE.
- TRAFFIC MODELING NOT YET UNDERTAKEN.
- REFRESH OF EXISTING ROAD MARKINGS, FORMALISED PARKING BAYS, TROs AND TACTILE PAVING TO BE ASSESSED AT A LATER DESIGN STAGE.
- FORMALISED PARKING BAYS TO BE PROVIDED ALONG QUIET STREETS TO PREVENT PARKING ON FOOTWAYS AND MAINTAIN CLEAR EFFECTIVE CARRIAGEWAY WIDTH FOR CYCLIST.

KEY:

- EXISTING KERB LINE
- EXISTING ROAD MARKING
- PROPOSED KERB LINE
- PROPOSED WHITE LINE MARKING
- PROPOSED WHITE LINE MARKING / DEMARCATION BLOCKS TO PROVIDE SEGREGATION BETWEEN CYCLISTS / PEDESTRIANS
- PROPOSED TRAMLINE PAVING
- PROPOSED LADDER PAVING
- PROPOSED RAMP
- PROPOSED RED (CONTROLLED) TACTILE PAVING
- PROPOSED BUFF (UNCONTROLLED) TACTILE PAVING
- PROPOSED SHARED USE PATH
- PROPOSED SEGREGATED CYCLEWAY
- PROPOSED WIDENING OR NARROWING OF EXISTING FOOTWAY
- PROPOSED TRAFFIC ISLAND
- EXISTING SHARED USE PATH TO BE RETAINED
- EXISTING FOOTWAY TO BE RETAINED
- EXISTING CARRIAGEWAY
- PROPOSED RAISED TABLE
- AREA OF PLACEMAKING OPPORTUNITY

REV	DATE	BY	DESCRIPTION	CHK	APP
P09	09/12/2025	KT	DESIGN UPDATES	JK	PJ
P08	15/09/2025	KT	UPDATED FOLLOWING CLIENT COMMENT	JK	PJ
P07	12/09/2025	VC	UPDATED FOLLOWING CLIENT COMMENT	JK	PJ
P06	11/07/2025	JK	EXTERNAL DRP ISSUE	PJ	PJ
P05	04/07/2025	KT	UPDATED FOLLOWING INTERNAL DRP	JK	PJ
P04	09/09/2025	KT	UPDATED FOLLOWING DRP FEEDBACK	JK	PJ
P03	21/02/2025	JK	UPDATED FOLLOWING CLIENT COMMENT	PJ	PJ
P02	20/12/2024	JK	UPDATED FOLLOWING CLIENT COMMENT	PJ	PJ
P01	04/12/2024	VG	FIRST ISSUE	JK	PJ

DRAWING STATUS: S2 - FOR INFORMATION

wsp

The Mailbox, Level 2, 100 Wharfedale Street, Birmingham, B1 1RT, UK
T+ 44 (0) 121 352 4700, F+ 44 (0) 121 352 4701
wsp.com

Bury COUNCIL

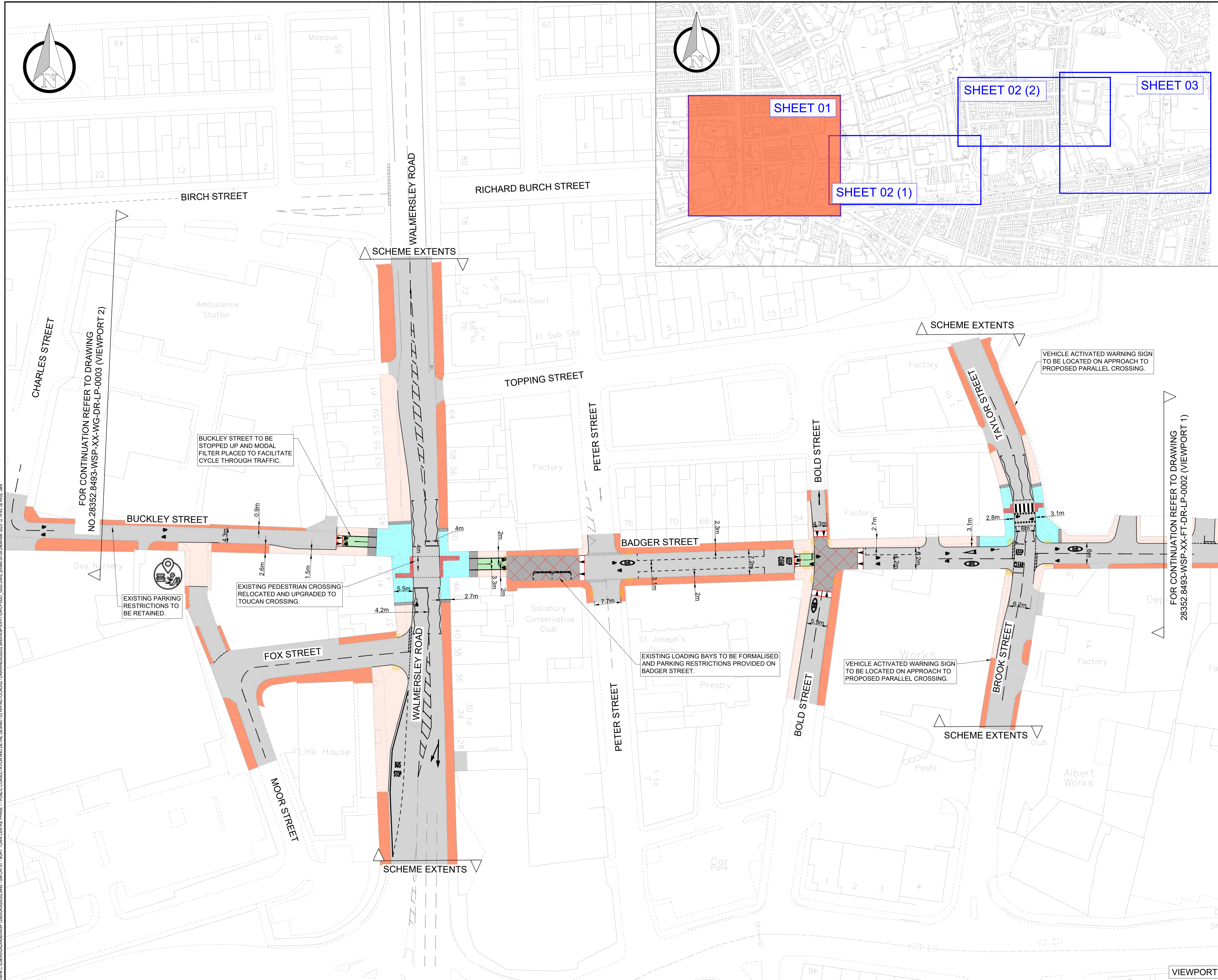
SITE/PROJECT: BURY ACTIVE TRAVEL CONCEPT DESIGN DEVELOPMENT

TITLE: BURY TOWN CENTRE CHARLES STREET TO BROOK STREET CYCLE IMPROVEMENTS SHEET 01 OF 03

SCALE @ A1: 1:500	CHECKED: JK	APPROVED: PJ
PROJECT NO: UK0028352.8493	DESIGNED: KT	DRAWN: VC
		DATE: December 25

DRAWING NO: 28352.8493-WSP-XX-FT-DR-LP-0001 REV: P09

© WSP UK Ltd



FOR CONTINUATION REFER TO DRAWING NO. 28352.8493-WSP-XX-WG-DR-LP-0003 (VIEWPORT 2)

FOR CONTINUATION REFER TO DRAWING 28352.8493-WSP-XX-FT-DR-LP-0002 (VIEWPORT 1)

File name: C:\Users\jkowen\OneDrive\Documents\Bury Town Centre Phase 1 - Public Consultation and Detail Design - 03 WSP AutoCAD 08 - Drawings\28352.8493-WSP-XX-FT-DR-LP-0001_0003.DWG, printed on 09 December 2025, 12:14:45, by Kidy, Jask

DO NOT SCALE

NOTES:

- ALL DIMENSIONS GIVEN ARE SHOWN IN METRES UNLESS OTHERWISE SPECIFIED.
- CONCEPT DESIGN HAS BEEN COMPLETED BASED ON OS MAPPING AND SITE OBSERVATIONS ONLY. DESIGN SUBJECT TO CHANGE UPON TOPOGRAPHICAL AND OTHER SURVEY INFORMATION ACQUISITION AS DESIGN MOVES TO NEXT STAGE.
- TRAFFIC MODELING NOT YET UNDERTAKEN.
- REFRESH OF EXISTING ROAD MARKINGS, FORMALISED PARKING BAYS, TROs AND TACTILE PAVING TO BE ASSESSED AT A LATER DESIGN STAGE.
- FORMALISED PARKING BAYS TO BE PROVIDED ALONG QUIET STREETS TO PREVENT PARKING ON FOOTWAYS AND MAINTAIN CLEAR EFFECTIVE CARRIAGEWAY WIDTH FOR CYCLIST.

KEY:

- EXISTING KERB LINE
- EXISTING ROAD MARKING
- PROPOSED KERB LINE
- PROPOSED WHITE LINE MARKING
- PROPOSED WHITE LINE MARKING / DEMARCATION BLOCKS TO PROVIDE SEGREGATION BETWEEN CYCLISTS / PEDESTRIANS
- PROPOSED TRAMLINE PAVING
- PROPOSED LADDER PAVING
- PROPOSED RAMP
- PROPOSED RED (CONTROLLED) TACTILE PAVING
- PROPOSED BUFF (UNCONTROLLED) TACTILE PAVING
- PROPOSED SHARED USE PATH
- PROPOSED SEGREGATED CYCLEWAY
- PROPOSED WIDENING OR NARROWING OF EXISTING FOOTWAY
- PROPOSED TRAFFIC ISLAND
- EXISTING SHARED USE PATH TO BE RETAINED
- EXISTING FOOTWAY TO BE RETAINED
- EXISTING CARRIAGEWAY
- PROPOSED RAISED TABLE
- AREA OF PLACEMAKING OPPORTUNITY

REV	DATE	BY	DESCRIPTION	CHK	APP
P09	02/12/2025	KT	DESIGN UPDATES	JK	PJ
P08	15/09/2025	KT	UPDATED FOLLOWING CLIENT COMMENT	JK	PJ
P07	12/09/2025	VC	UPDATED FOLLOWING CLIENT COMMENT	JK	PJ
P06	11/07/2025	JK	EXTERNAL DRP ISSUE	PJ	PJ
P05	04/07/2025	KT	UPDATED FOLLOWING INTERNAL DRP	JK	PJ
P04	09/09/2025	KT	UPDATED FOLLOWING DRP FEEDBACK	JK	PJ
P03	21/02/2025	JK	UPDATED FOLLOWING CLIENT COMMENT	PJ	PJ
P02	20/12/2024	JK	UPDATED FOLLOWING CLIENT COMMENT	PJ	PJ
P01	04/12/2024	VG	FIRST ISSUE	JK	PJ

DRAWING STATUS: S2 - FOR INFORMATION

The Mailbox, Level 2, 100 Wharfedale Street, Birmingham, B1 1RT, UK
 T +44 (0) 121 352 4700, F +44 (0) 121 352 4701
 wsp.com

Bury
COUNCIL

SITE/PROJECT: BURY ACTIVE TRAVEL
CONCEPT DESIGN DEVELOPMENT

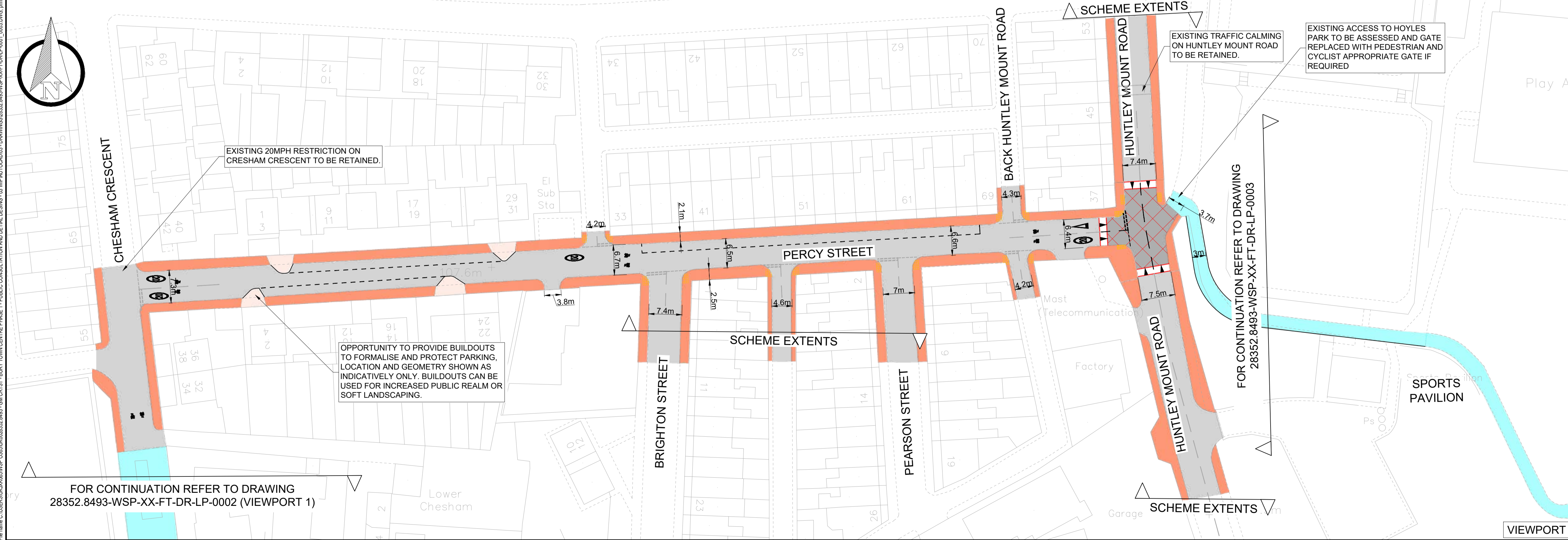
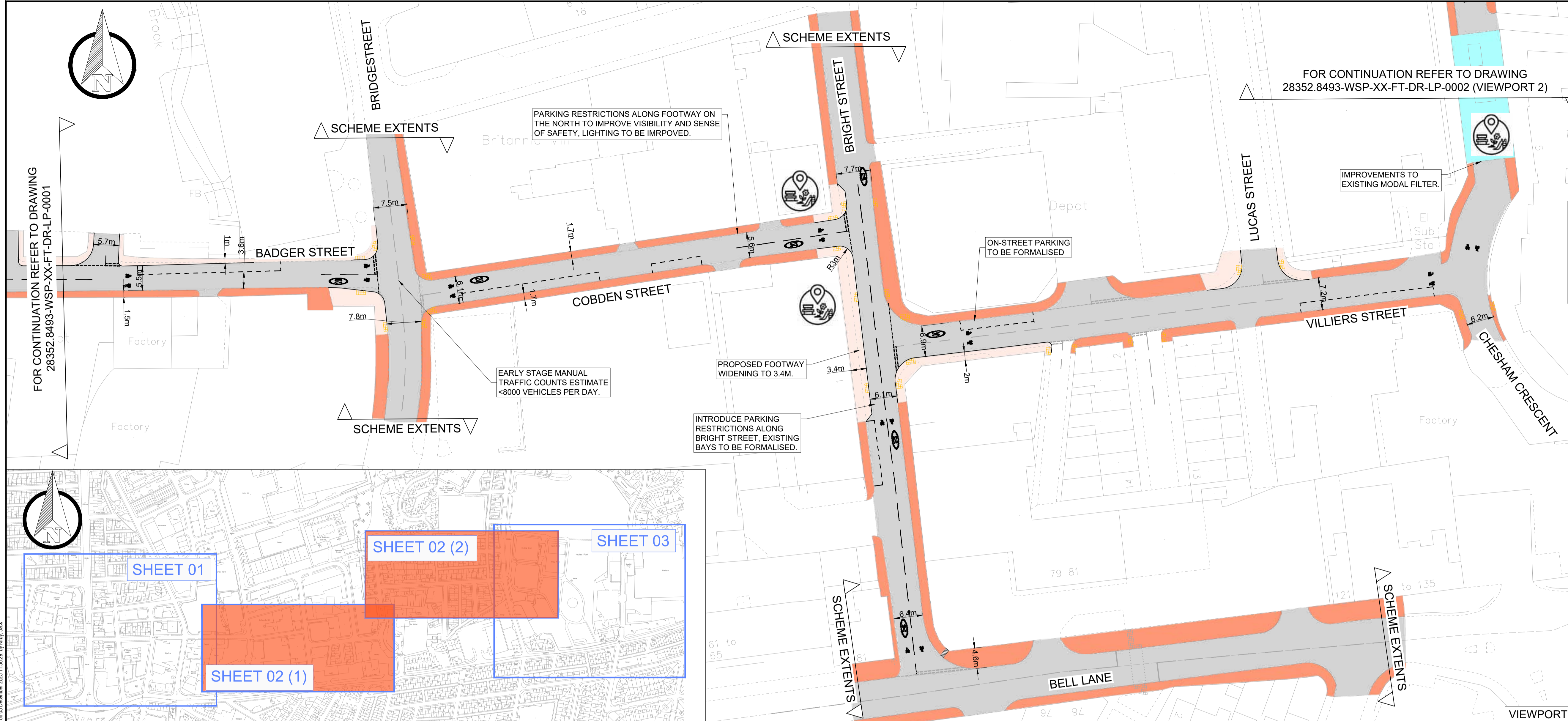
TITLE: BURY TOWN CENTRE
BROOK STREET TO HUNTLEY MOUNT ROAD
CYCLE IMPROVEMENTS
SHEET 02 OF 03

SCALE @ A1: 1:500	CHECKED: JK	APPROVED: PJ
PROJECT NO: UK0028352.8493	DESIGNED: KT	DRAWN: VC
		DATE: December 25

DRAWING NO: 28352.8493-WSP-XX-FT-DR-LP-0002

REV: P09

© WSP UK Ltd



FOR CONTINUATION REFER TO DRAWING 28352.8493-WSP-XX-FT-DR-LP-0001


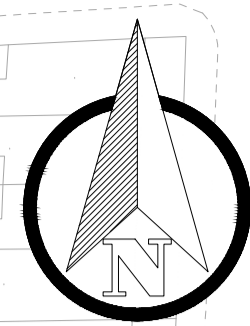
SHEET 01
SHEET 02 (1)
SHEET 02 (2)
SHEET 03

FOR CONTINUATION REFER TO DRAWING 28352.8493-WSP-XX-FT-DR-LP-0002 (VIEWPORT 2)

FOR CONTINUATION REFER TO DRAWING 28352.8493-WSP-XX-FT-DR-LP-0003

FOR CONTINUATION REFER TO DRAWING 28352.8493-WSP-XX-FT-DR-LP-0002 (VIEWPORT 1)

File name: C:\Users\uk063058\OneDrive\Documents\WSP\0365\UK0028352.8493 - G:\CUST - BURY TOWN CENTRE PHASE 1 - PUBLIC CONSULTATION AND DETAIL DESIGN - 01\WPAUTOCAD\03 - DRAWINGS\28352.8493-WSP-XX-FT-DR-LP-0001_0001.DWG, printed on 05 December 2025 11:52:28 by WSP



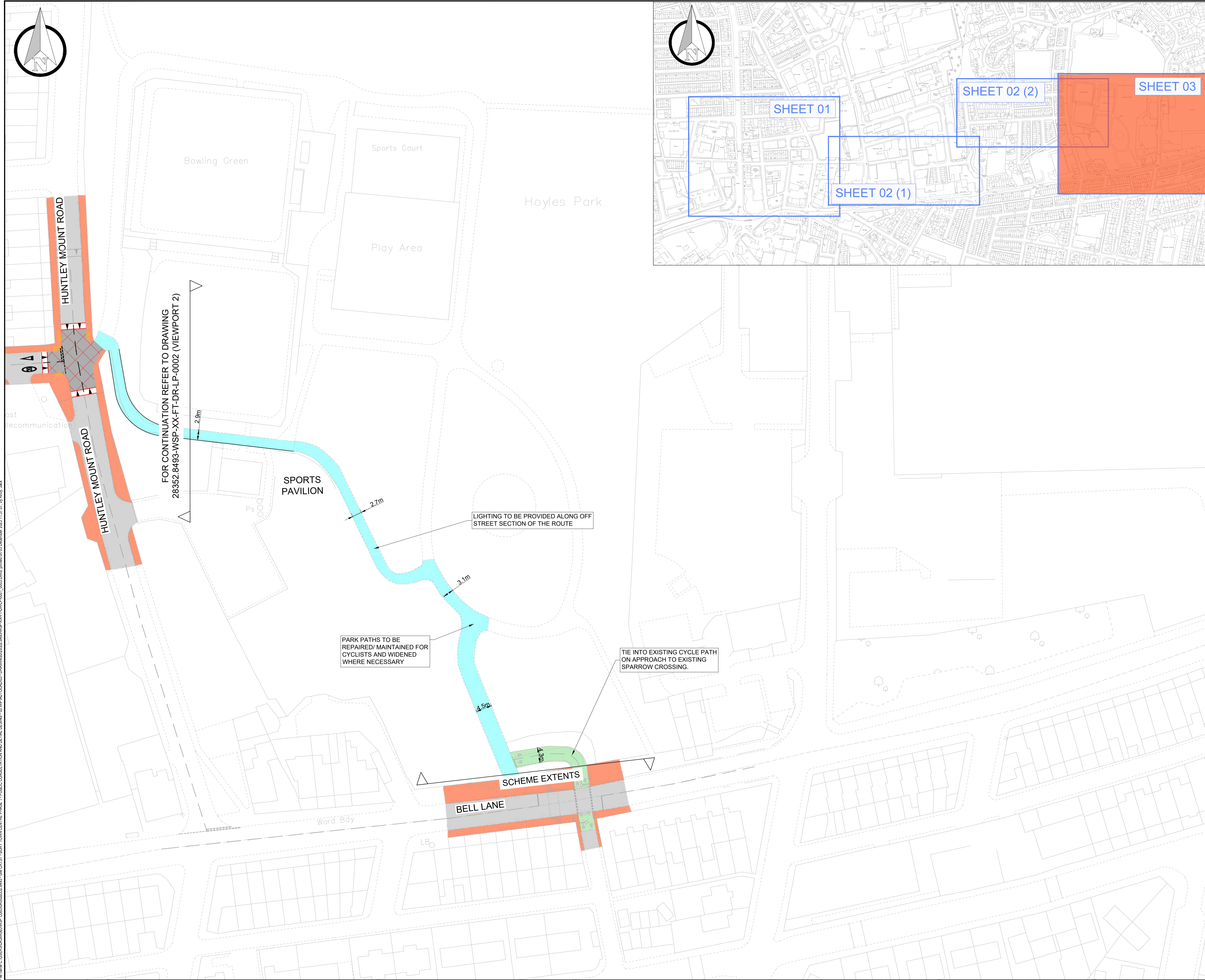
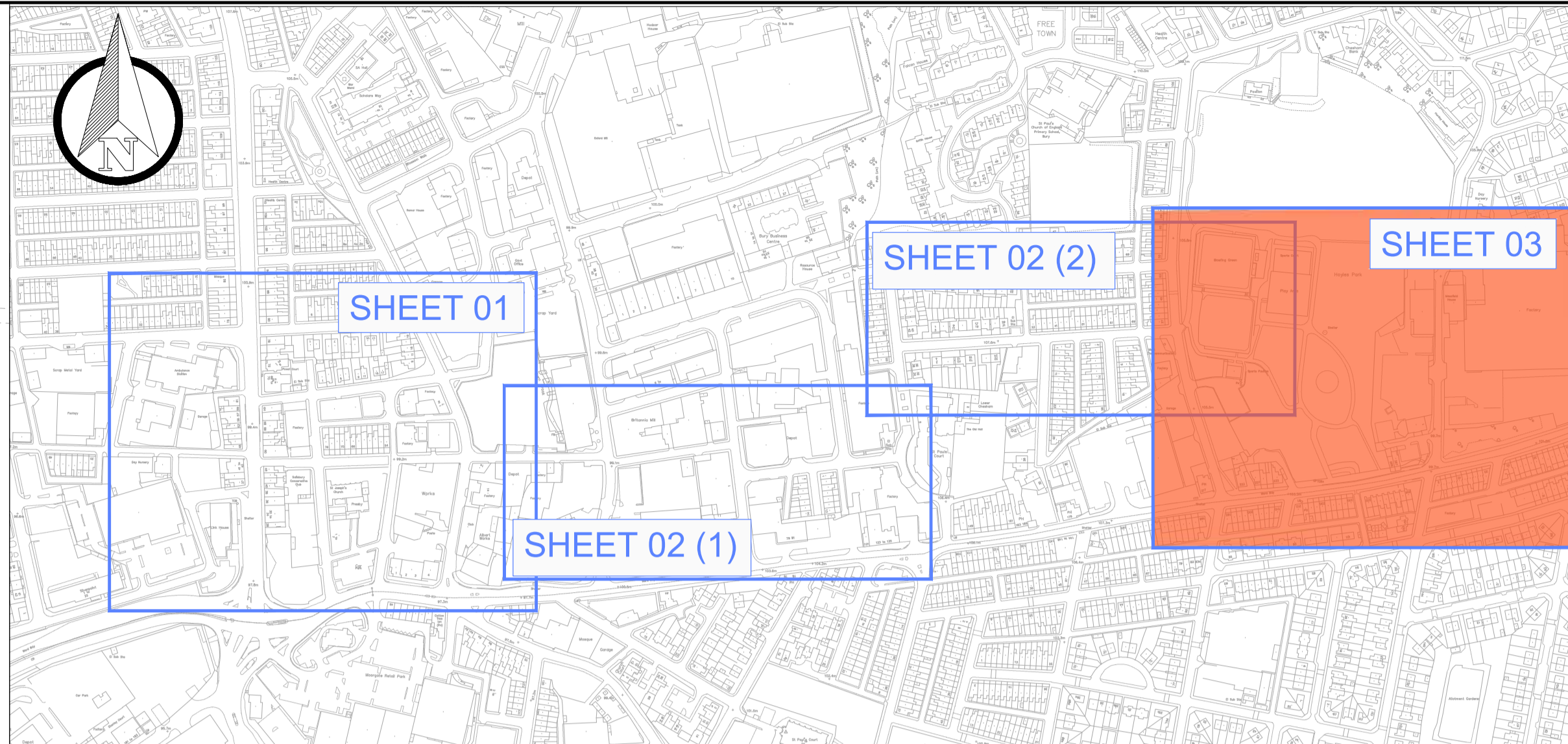
DO NOT SCALE

NOTES:

1. ALL DIMENSIONS GIVEN ARE SHOWN IN METRES UNLESS OTHERWISE SPECIFIED.
2. CONCEPT DESIGN HAS BEEN COMPLETED BASED ON OS MAPPING AND SITE OBSERVATIONS ONLY. DESIGN SUBJECT TO CHANGE UPON TOPOGRAPHICAL AND OTHER SURVEY INFORMATION ACQUISITION AS DESIGN MOVES TO NEXT STAGE.
3. TRAFFIC MODELING NOT YET UNDERTAKEN.
4. REFRESH OF EXISTING ROAD MARKINGS, FORMALISED PARKING BAYS, TROPS AND TACTILE PAVING TO BE ASSESSED AT A LATER DESIGN STAGE.
5. FORMALISED PARKING BAYS TO BE PROVIDED ALONG QUIET STREETS TO PREVENT PARKING ON FOOTWAYS AND MAINTAIN CLEAR EFFECTIVE CARRIAGEWAY WIDTH FOR CYCLIST.

KEY:

- EXISTING KERB LINE
- EXISTING ROAD MARKING
- PROPOSED KERB LINE
- PROPOSED WHITE LINE MARKING
- PROPOSED WHITE LINE MARKING / DEMARCATION BLOCKS TO PROVIDE SEGREGATION BETWEEN CYCLISTS / PEDESTRIANS
- PROPOSED TRAMLINE PAVING
- PROPOSED LADDER PAVING
- PROPOSED RAMP
- PROPOSED RED (CONTROLLED) TACTILE PAVING
- PROPOSED BUFF (UNCONTROLLED) TACTILE PAVING
- PROPOSED SHARED USE PATH
- PROPOSED SEGREGATED CYCLEWAY
- PROPOSED WIDENING OR NARROWING OF EXISTING FOOTWAY
- PROPOSED TRAFFIC ISLAND
- EXISTING SHARED USE PATH TO BE RETAINED
- EXISTING FOOTWAY TO BE RETAINED
- EXISTING CARRIAGEWAY
- PROPOSED RAISED TABLE
- AREA OF PLACEMAKING OPPORTUNITY



FOR CONTINUATION REFER TO DRAWING 28352.8493-WSP-XX-FT-DR-LP-0002 (VIEWPORT 2)

SPORTS PAVILION

LIGHTING TO BE PROVIDED ALONG OFF STREET SECTION OF THE ROUTE

PARK PATHS TO BE REPAIRED/ MAINTAINED FOR CYCLISTS AND WIDENED WHERE NECESSARY

TIE INTO EXISTING CYCLE PATH ON APPROACH TO EXISTING SPARROW CROSSING.

SCHEME EXTENTS

BELL LANE

REV	DATE	BY	DESCRIPTION	CHK	APP
P09	02/12/2025	KT	DESIGN UPDATES	JK	PJ
P08	15/09/2025	KT	UPDATED FOLLOWING CLIENT COMMENT	JK	PJ
P07	12/09/2025	VC	UPDATED FOLLOWING CLIENT COMMENT	JK	PJ
P06	11/07/2025	JK	EXTERNAL DRP ISSUE	PJ	PJ
P05	04/07/2025	KT	UPDATED FOLLOWING INTERNAL DRP	JK	PJ
P04	09/06/2025	KT	UPDATED FOLLOWING DRP FEEDBACK	JK	PJ
P03	21/02/2025	JK	UPDATED FOLLOWING CLIENT COMMENT	PJ	PJ
P02	20/12/2024	JK	UPDATED FOLLOWING CLIENT COMMENT	PJ	PJ
P01	04/12/2024	VG	FIRST ISSUE	JK	PJ

DRAWING STATUS: S2 - FOR INFORMATION

The Mailbox, Level 2, 100 Wharfedale Street, Birmingham, B1 1RT, UK
T+ 44 (0) 121 352 4700, F+ 44 (0) 121 352 4701
wsp.com

CLIENT:

SITE/PROJECT: BURY ACTIVE TRAVEL
CONCEPT DESIGN DEVELOPMENT

TITLE: BURY TOWN CENTRE
HOYLES PARK CONNECTION
CYCLE IMPROVEMENTS
SHEET 03 OF 03

SCALE @ A1: 1:500	CHECKED: JK	APPROVED: PJ
PROJECT NO: UK0028352.8493	DESIGNED: KT	DRAWN: VC
		DATE: December 25
DRAWING NO: 28352.8493-WSP-XX-FT-DR-LP-0003		REV: P09

File name: C:\USERS\UK006395\WSP_0365\UK0028352.8493 - G:\C\CRIST - BURY TOWN CENTRE PHASE 1 - PUBLIC CONSULTATION AND DETAIL DESIGN - 01\WPAUTOCAD\03 - DRAWINGS\28352.8493-WSP-XX-FT-DR-LP-0003.dwg, printed on 05 December 2025 11:57:07 by WSP_jack