

Highway Winter Service

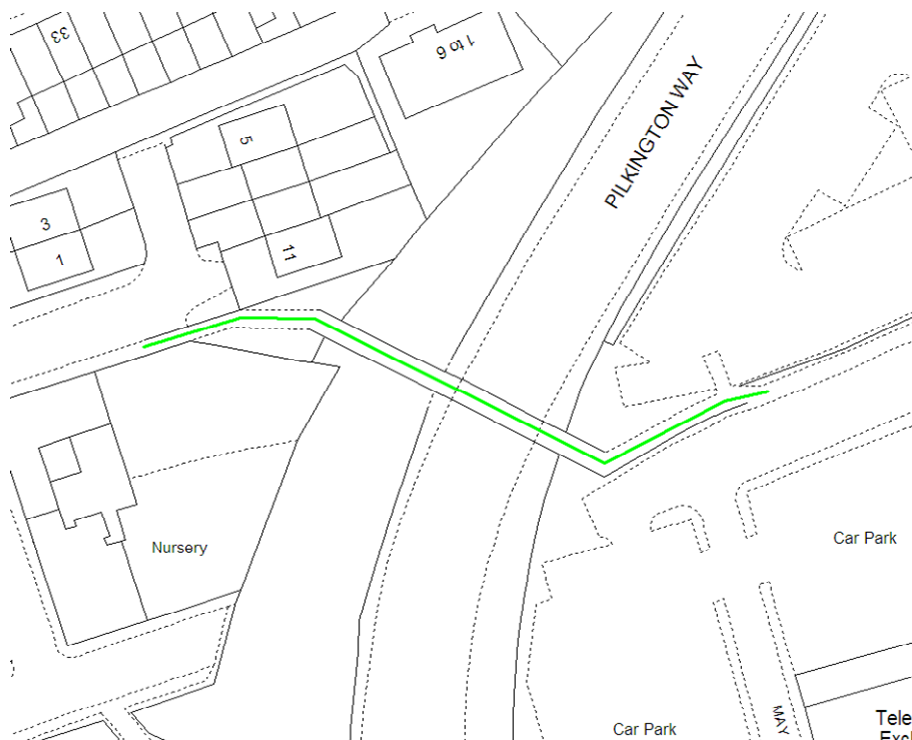
Footway Treatment Pilkington Way Footbridge – Phase 2

Area team – Radcliffe

(Textural description)

Street Name	Description	Phase	Footway Length (m)
Footbridge over Pilkington Way	Green Street to Hindle Street	2	85
		Total:	85

(Plan)



Highway Winter Service

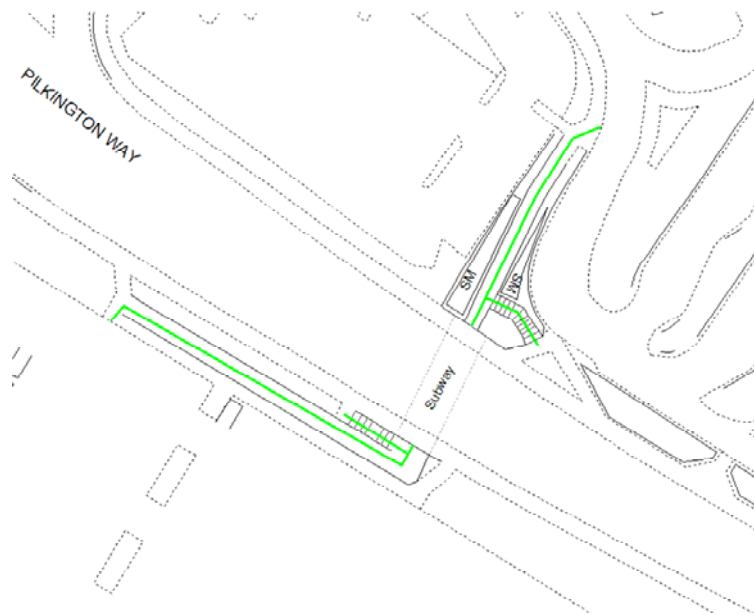
Footway Treatment Pilkington Way Subway – Phase 2

Area team – Radcliffe

(Textural description)

Street Name	Description	Phase	Footway Length (m)
Pilkington Way	Subway incline and stairs on both sides of road	2	119
		Total:	119

(Plan)



Highway Winter Service

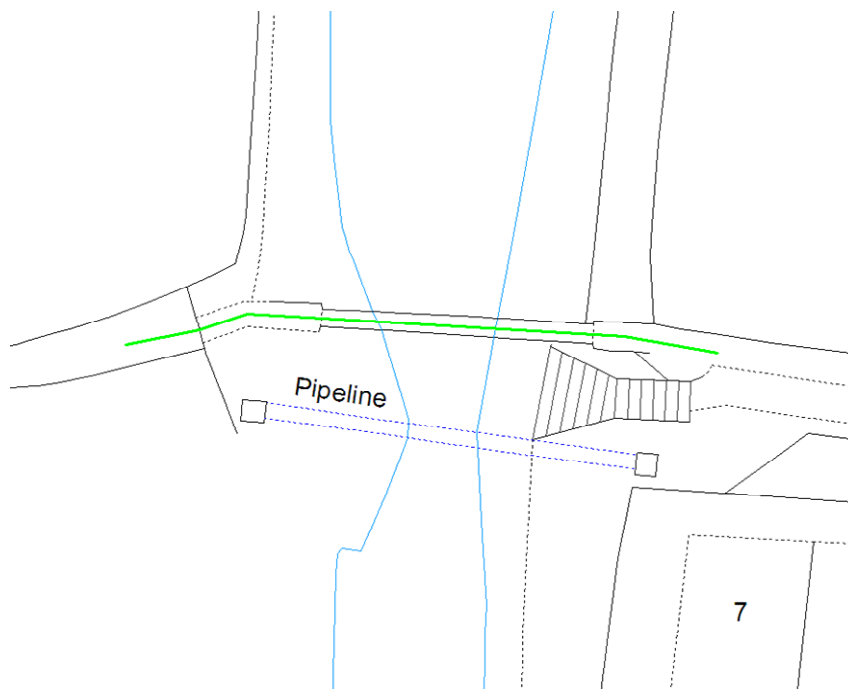
Footway Treatment School Street Canal Footbridge – Phase 2

Area team – Radcliffe

(Textural description)

Street Name	Description	Phase	Footway Length (m)
School Street Footbridge	School Street to Path to Scotson Fold	2	47
		Total:	47

(Plan)



Highway Winter Service

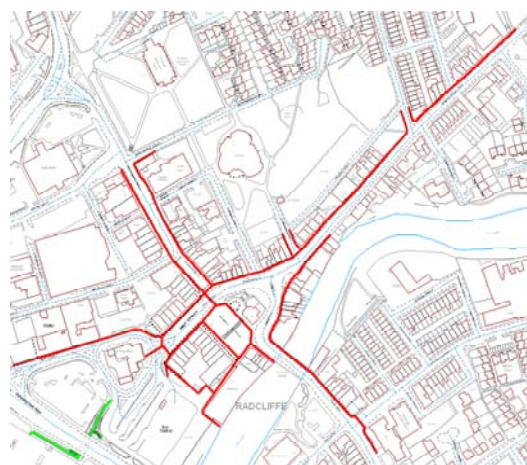
Footway Treatment Radcliffe Town Centre – Phase 1

Area team – Radcliffe

(Textural description)

Street Name	Description	Phase	Footway Length (m)
Adjacent to Bus Station	Market Hall to Dale Street	1	63
Blackburn Street	Cross Street to New New Church Street	1	49
Blackburn Street	Green Street to Dale Street/Deansgate (west side only)	1	156
Blackburn Street	Cross Steet to Dale Street/Deansgate (east side only)	1	91
Church Street/Church Street West	Stand Lane to No 32 Church Street West (South Side Only)	1	117
Dale Street	Deansgate to Bus Station and Post Office	1	155
Dale Street	No 10 to Pilkington Way	1	83
Dale Street/Deansgate	Blackburn Street to Thomas Street	1	55
Deansgate/Church Street West	Thomas Street to Metro access ramp (north side only)	1	364
Market Hall	Paved Area to Market Car Park	1	82
New Church Street	Blackburn Street to Medical Centre (south side only)	1	20
Piazza	Perimeter Footway	1	143
Seymour Street	Church Street to Quarry Street	1	46
Stand Lane	Piazza to River Irwell Bridge	1	28
Stand Lane	Church Street to Milltown Street (west side only)	1	107
Stand Lane	Milltown Street to Library (west side only)	1	42
		Total:	1601

(Plan)



Highway Winter Service

Footway Treatment Water Street/Ainsworth Road – Phase 2

Area team – Radcliffe

(Textural description)

Street Name	Description	Phase	Footway Length (m)
Ainsworth Road	Water Street to No 60 (east side) & to No 21 (west side)	2	288
Footpath and Footbridge over canal	Off Water Street, Bottom of Ainsworth road	2	43
Water Street	Colliers Arms PH to Grosvenor Street (north side only)	2	196
Water Street	20m from canal access path bottom of ainsworth road	2	20
		Total:	547

(Plan)

